# FLOOD INSURANCE STUDY

# WAUKESHA COUNTY,
## AND INCORPORATED AREAS
## VOLUME 3 OF 3

| Community Name | Community Number |
|---|---|
| BIG BEND, VILLAGE OF | 550477 |
| BROOKFIELD, CITY OF | 550478 |
| BUTLER, VILLAGE OF | 550536 |
| CHENEQUA, VILLAGE OF | 550125 |
| DELAFIELD, CITY OF | 550479 |
| DOUSMAN, VILLAGE OF | 550480 |
| *EAGLE, VILLAGE OF | 550144 |
| ELM GROVE, VILLAGE OF | 550578 |
| HARTLAND, VILLAGE OF | 550481 |
| LAC LA BELLE, VILLAGE OF | 550565 |
| LANNON, VILLAGE OF | 550482 |
| MENOMONEE FALLS, VILLAGE OF | 550483 |
| MERTON, VILLAGE OF | 550484 |
| MILWAUKEE, CITY OF | 550278 |
| MUKWONAGO, VILLAGE OF | 550485 |
| MUSKEGO, CITY OF | 550486 |
| NASHOTAH, VILLAGE OF | 550149 |
| NEW BERLIN, CITY OF | 550487 |
| *NORTH PRAIRIE, VILLAGE OF | 550175 |
| OCONOMOWOC LAKE, VILLAGE OF | 550582 |
| OCONOMOWOC, CITY OF | 550488 |
| PEWAUKEE, CITY OF | 550192 |
| PEWAUKEE, VILLAGE OF | 550489 |
| SUMMIT, VILLAGE OF | 550663 |
| SUSSEX, VILLAGE OF | 550490 |
| WALES, VILLAGE OF | 550183 |
| WAUKESHA, CITY OF | 550491 |
| WAUKESHA COUNTY (UNINCORPORATED AREAS) | 550476 |

* No Special Flood Hazard Areas Identified Within Community

REVISED:
FEBRUARY 19, 2014

Federal Emergency Management Agency
FLOOD INSURANCE STUDY NUMBER
55133CV003B

**NOTICE TO**
**FLOOD INSURANCE STUDY USERS**

Communities participating in the National Flood Insurance Program have established repositories of flood hazard data for floodplain management and flood insurance purposes. This Flood Insurance Study (FIS) report may not contain all data available within the Community Map Repository. Please contact the Community Map Repository for any additional data.

The Federal Emergency Management Agency (FEMA) may revise and republish part or all of this FIS report at any time. In addition, FEMA may revise part of this FIS report by the Letter of Map Revision process, which does not involve republication or redistribution of the FIS report. Therefore, users should consult with community officials and check the Community Map Repository to obtain the most current FIS report components.

Effective Date: November 19, 2008

Revised Date: February 19, 2014

# TABLE OF CONTENTS

**Table of Contents – Volume 1 – February 19, 2014**


| | | Page |
|---|---|---|
| **1.0** | **INTRODUCTION** | 1 |
| | 1.1 Purpose of Study | 1 |
| | 1.2 Authority and Acknowledgments | 1 |
| | 1.3 Coordination | 5 |
| **2.0** | **AREA STUDIED** | 7 |
| | 2.1 Scope of Study | 7 |
| | 2.2 Community Description | 9 |
| | 2.3 Principal Flood Problems | 10 |
| | 2.4 Flood Protection Measures | 15 |
| **3.0** | **ENGINEERING METHODS** | 16 |
| | 3.1 Hydrologic Analyses | 17 |
| | 3.2 Hydraulic Analyses | 32 |
| | 3.3 Vertical Datum | 35 |
| **4.0** | **FLOOD PLAIN MANAGEMENT APPLICATIONS** | 36 |
| | 4.1 Flood Boundaries | 36 |
| | 4.2 Floodways | 37 |
| **5.0** | **INSURANCE APPLICATION** | 128 |
| **6.0** | **FLOOD INSURANCE RATE MAP** | 128 |
| **7.0** | **OTHER STUDIES** | 128 |
| **8.0** | **LOCATION OF DATA** | 129 |
| **9.0** | **BIBLIOGRAPHY AND REFERENCES** | 132 |

## TABLE OF CONTENTS – Volume 1 - continued

**Page**

### FIGURES


Figure 1 – Rainfall Pattern for 1997 flooding event 13
Figure 2 – Rainfall Pattern for 1998 flooding event 14
Figure 3 – Rainfall distributions for selected storms 18
Figure 4 – SEWRPC Design Rainfall Depths for Southeastern Wisconsin (inches) 18
Figure 5 – Floodway Schematic 38


### TABLES


Table 1 – CCO Meeting Dates 6
Table 2 – Studies done by detailed methods 8
Table 3 – Letters of Map Change 9
Table 4 – Letters of Map Change Incorporated in this FIS 9
Table 5 – Summary of Discharges 21 - 32
Table 6 – Manning's "N" Values 34
Table 7 – Summary of Lake Elevations 35
Table 8 – Floodway data 39


## Table of Contents – Volume 2 – February 19, 2014


Table 8 – Floodway Data 92
Table 9 – Community Map History 130 - 131


### EXHIBITS


Exhibit 1 – Flood Profiles
Ashippun River 01P – 05P
Bark River 06P – 19P
Brandy Brook 20P – 21P
Butler Ditch 22P – 23P
Butler Ditch South Branch 24P
Butler Ditch Tributary 25P
Calhoun Creek 26P – 27P
Dakota Street Tributary 28P
Deer Creek 29P – 35P
Dousman Ditch 36P – 37P
East Branch Sussex Creek 38P
Fox River 39P – 57P


## Table of Contents – Volume 3 – February 19, 2014


Genesee Creek 58P – 62P
Jericho Creek 63P – 67P
Jewel Creek 68P
Lake Denoon Tributary 69P

**TABLE OF CONTENTS - VOLUME 3 - Continued**


| | Page |
|---|---|
| Lilly Creek | 70P – 72P |
| Mason Creek | 73P – 75P |
| Menomonee River | 76P – 83P |
| Mukwonago River | 84P – 88P |
| Muskego Canal | 89P – 91P |
| North Branch Underwood Creek | 92P – 93P |
| Nor-X-Way Channel | 94P – 95P |
| Oconomowoc River | 96P – 104P |
| Pebble Brook | 105P – 108P |
| Pebble Brook Tributary | 109P |
| Pebble Creek | 110P – 113P |
| Pewaukee Lake Tributary | 114P |
| Pewaukee River | 115P – 119P |
| Pewaukee River Tributary 3 | 120P |
| Poplar Creek | 121P – 125P |
| Quietwood Creek | 126P – 127P |
| Root River | 128P – 130P |
| Rosenow Creek | 131P – 132P |
| South 130th Street Tributary | 133P |
| South Branch Underwood Creek | 134P |
| Sussex Creek and South Branch Sussex Creek | 135P – 139P |
| Sussex Creek Tributary 1 | 140P |
| Tess Corners Creek | 141P – 143P |
| Tess Corners Creek North Branch | 144P |
| Tributary No. 2 to Fox River | 145P |
| Tributary to South Branch Underwood Creek | 146P |
| Unnamed Tributary to Muskego Canal | 147P |
| Underwood Creek | 148P – 152P |
| Upper Kelly Lake Tributary | 153P – 154P |
| West Branch Pewaukee Lake Tributary | 155P |
| West Branch Root River | 156P – 158P |
| Willow Springs Creek | 159P – 162P |

Exhibit 2 – Flood Insurance Rate Map Index
Flood Insurance Rate Map

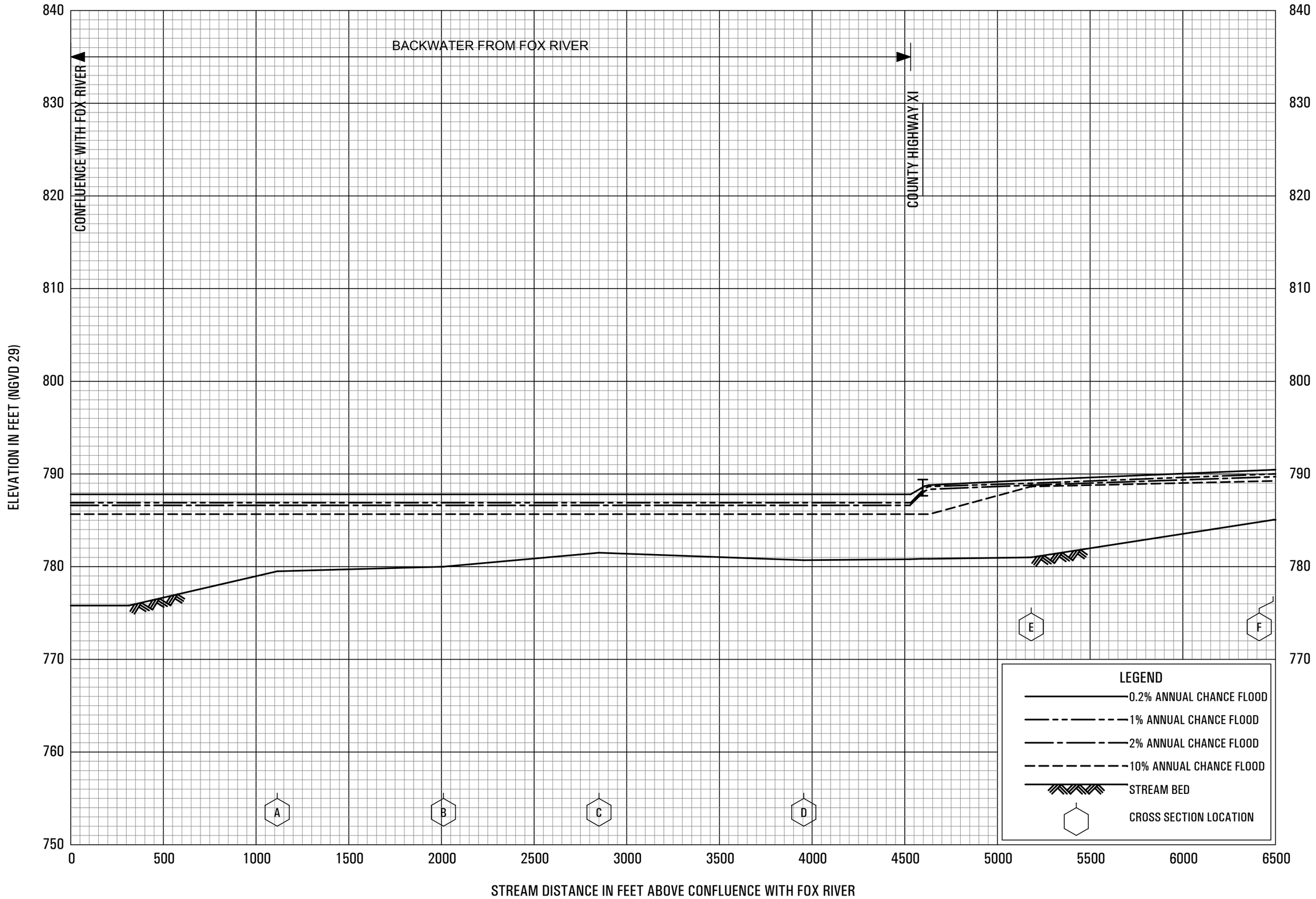


FLOOD PROFILES

GENESEE CREEK

FEDERAL EMERGENCY MANAGEMENT AGENCY

WAUKESHA COUNTY, WI

AND INCORPORATED AREAS

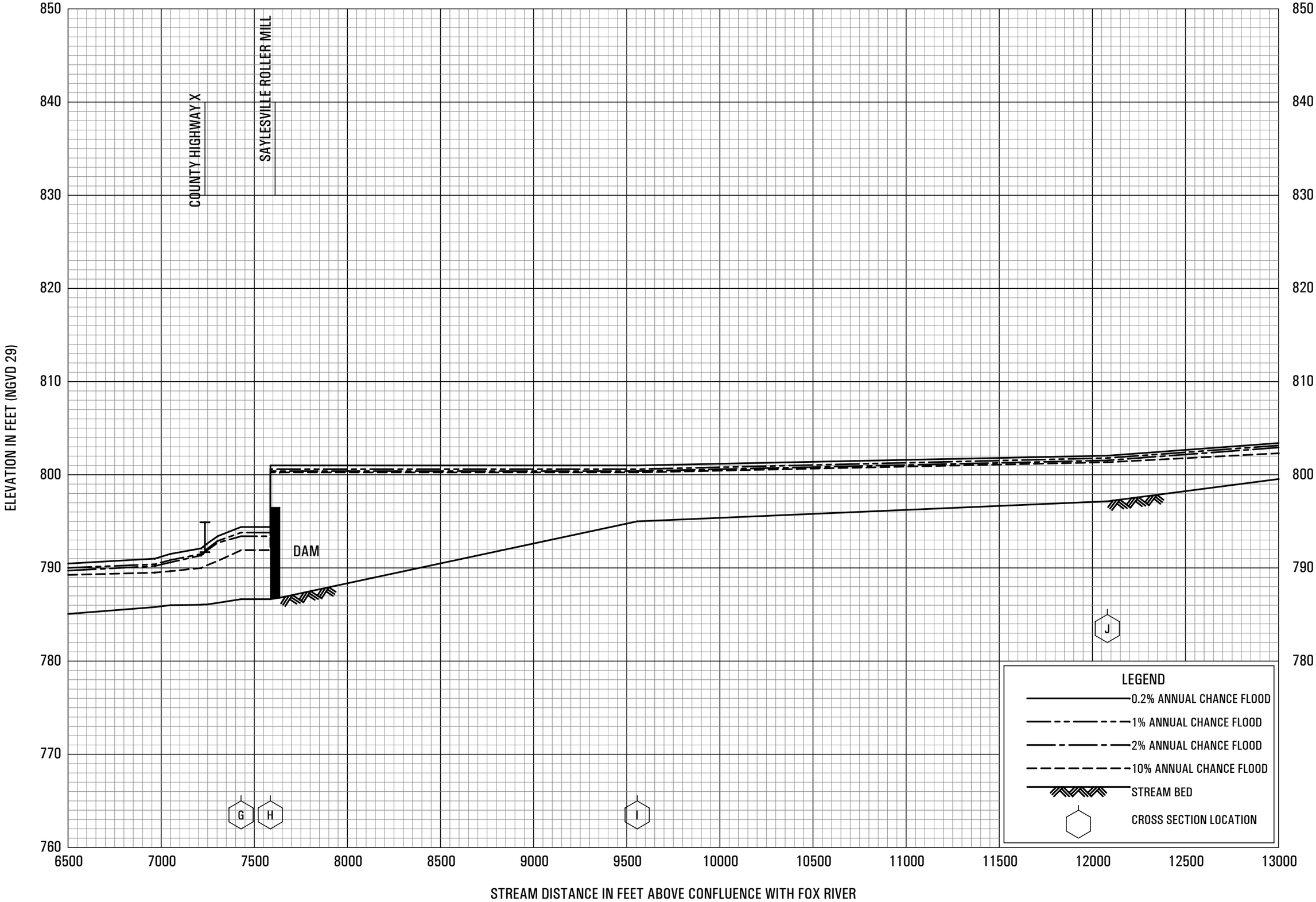


FLOOD PROFILES

GENESEE CREEK

FEDERAL EMERGENCY MANAGEMENT AGENCY

WAUKESHA COUNTY, WI

AND INCORPORATED AREAS

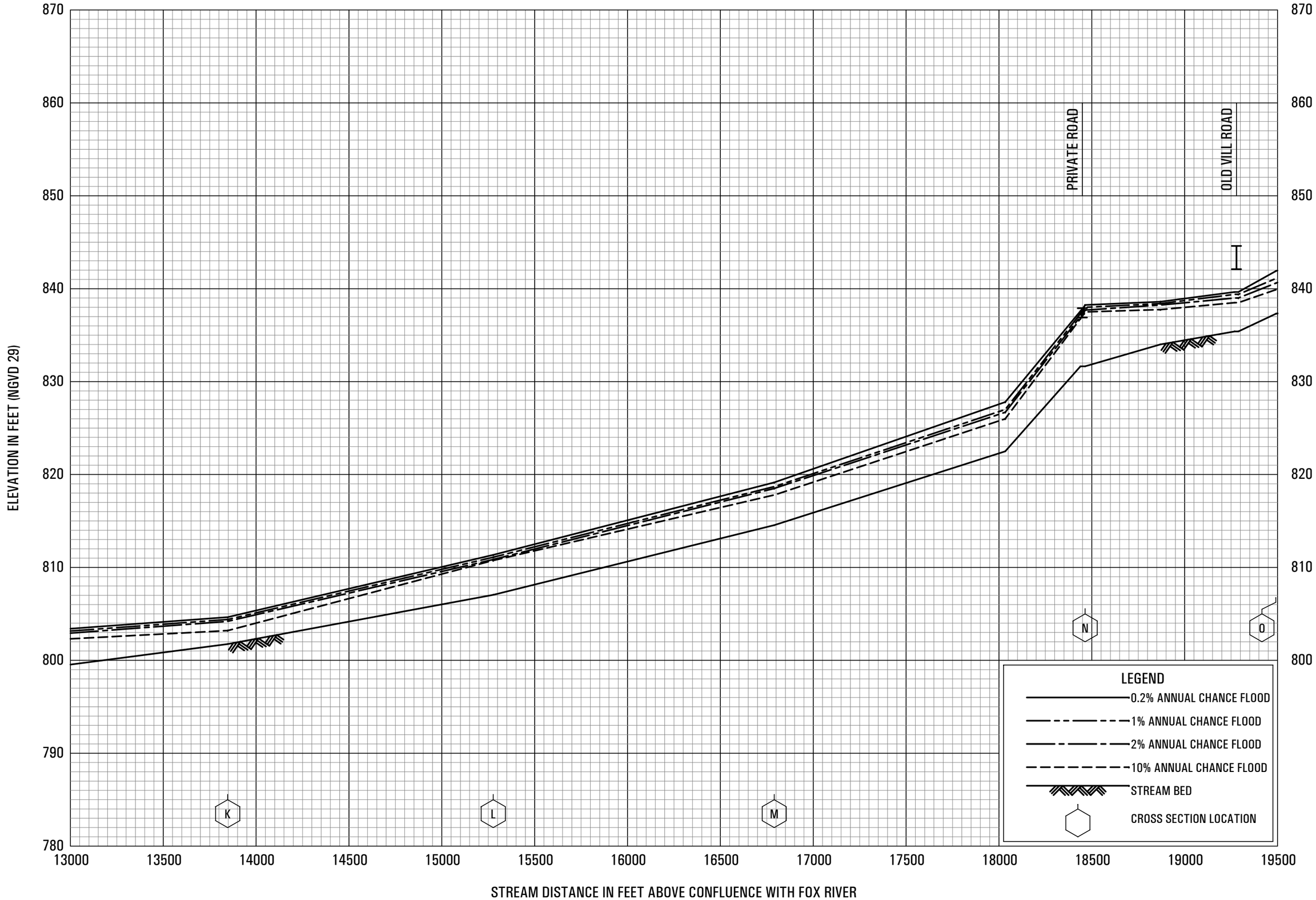


FLOOD PROFILES

GENESEE CREEK

FEDERAL EMERGENCY MANAGEMENT AGENCY

WAUKESHA COUNTY, WI

AND INCORPORATED AREAS

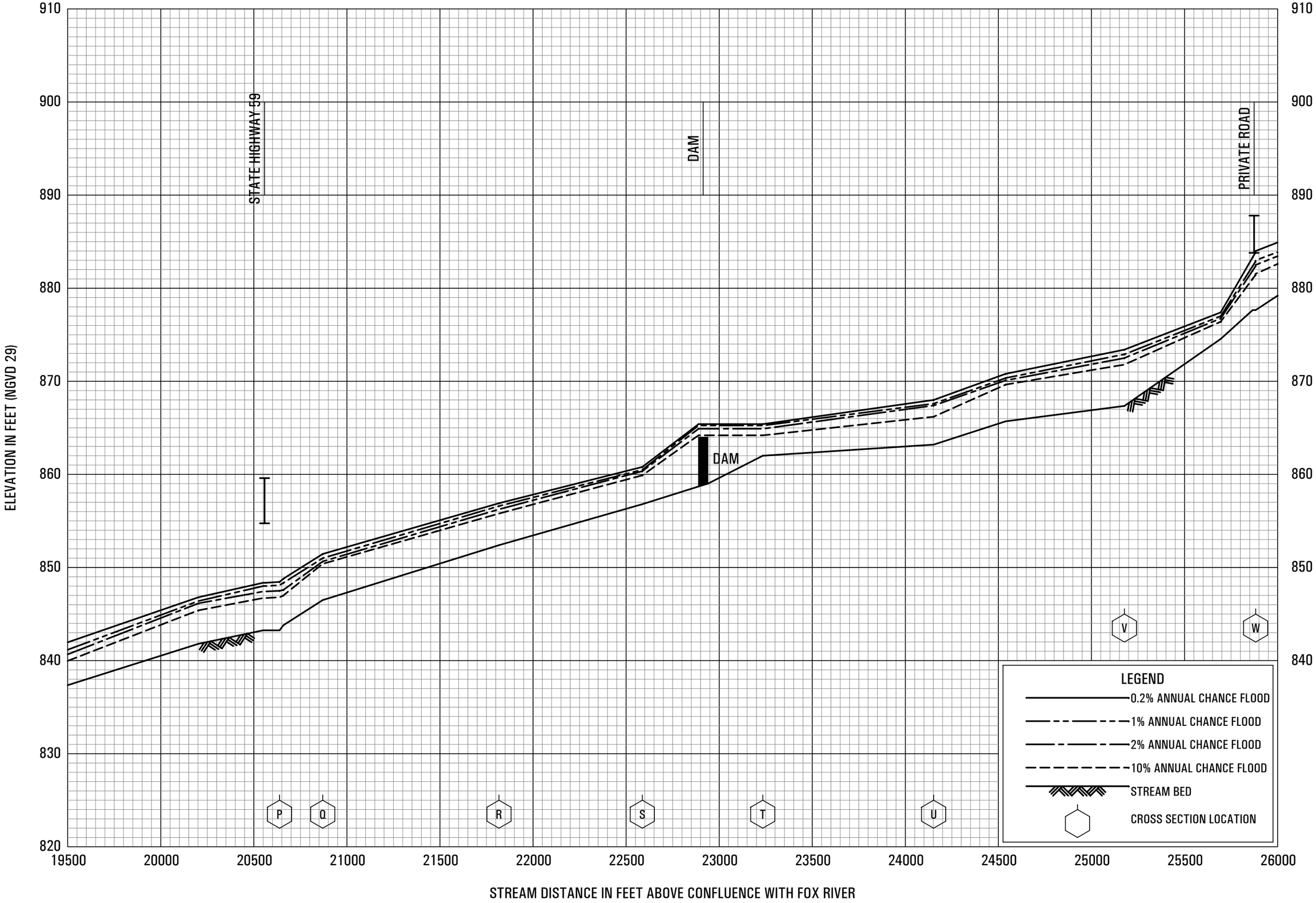


FLOOD PROFILES

GENESEE CREEK

FEDERAL EMERGENCY MANAGEMENT AGENCY

WAUKESHA COUNTY, WI

AND INCORPORATED AREAS

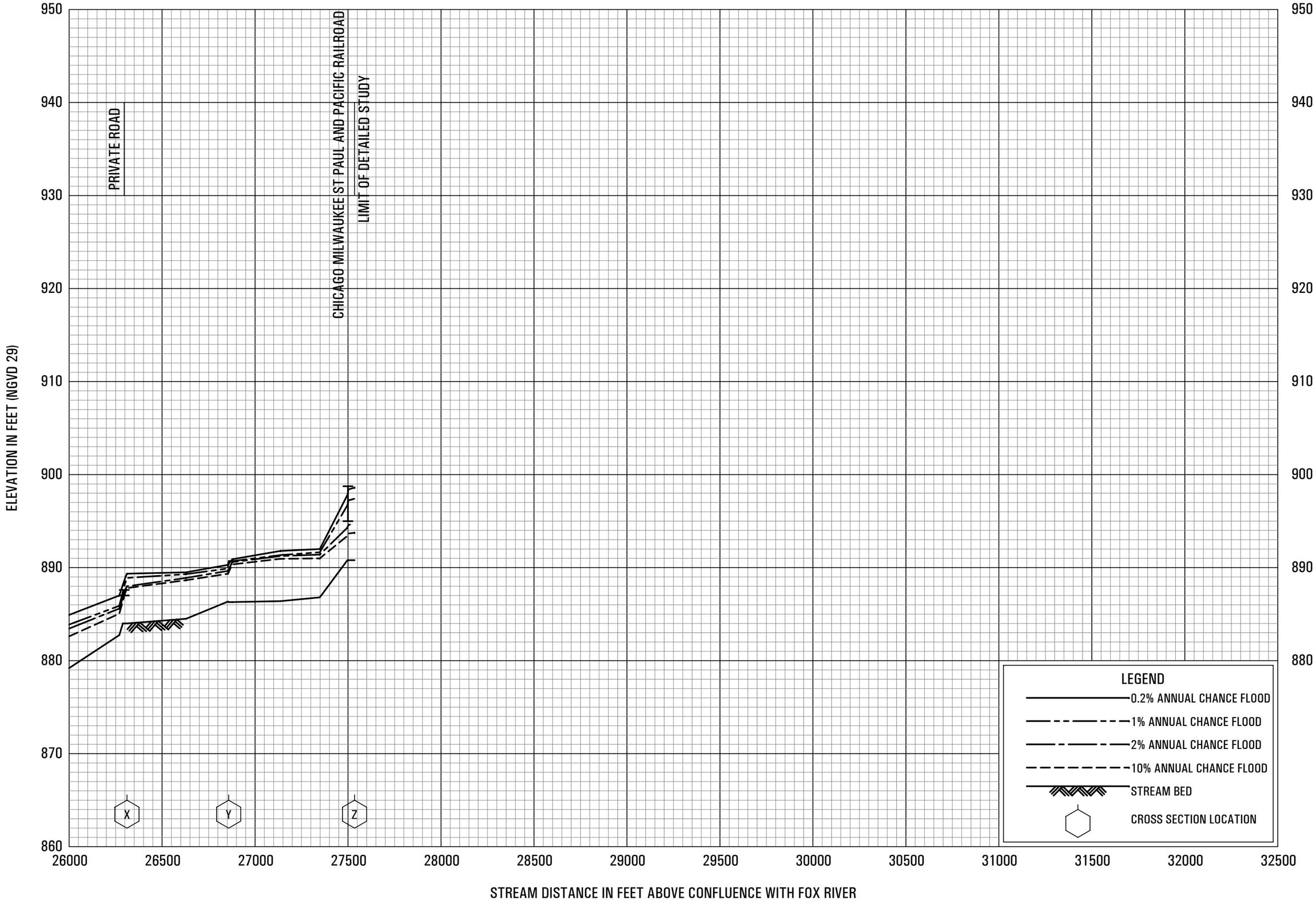


FLOOD PROFILES

GENESEE CREEK

FEDERAL EMERGENCY MANAGEMENT AGENCY

WAUKESHA COUNTY, WI

AND INCORPORATED AREAS

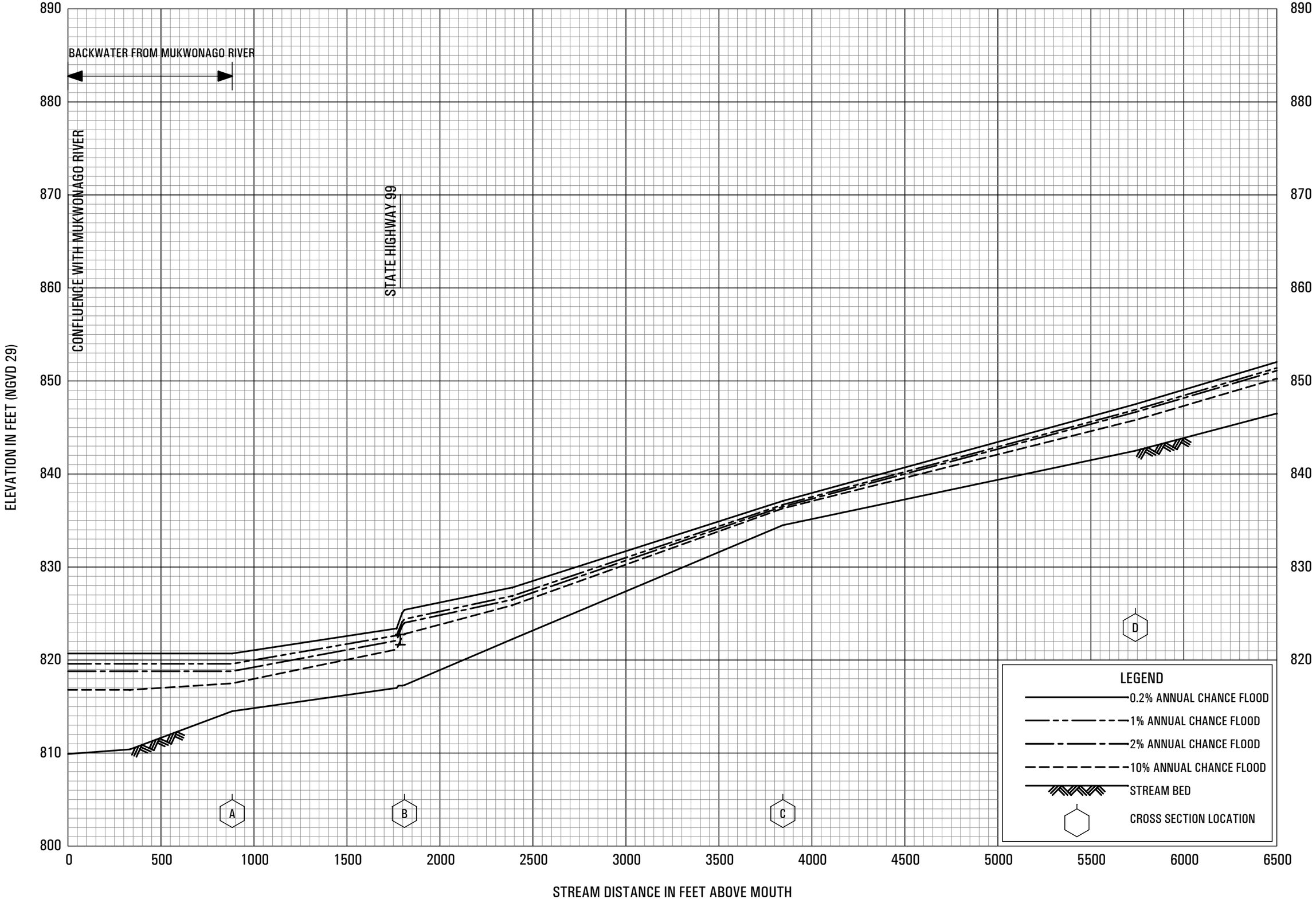


FLOOD PROFILES

JERICHO CREEK

FEDERAL EMERGENCY MANAGEMENT AGENCY

WAUKESHA COUNTY, WI

AND INCORPORATED AREAS

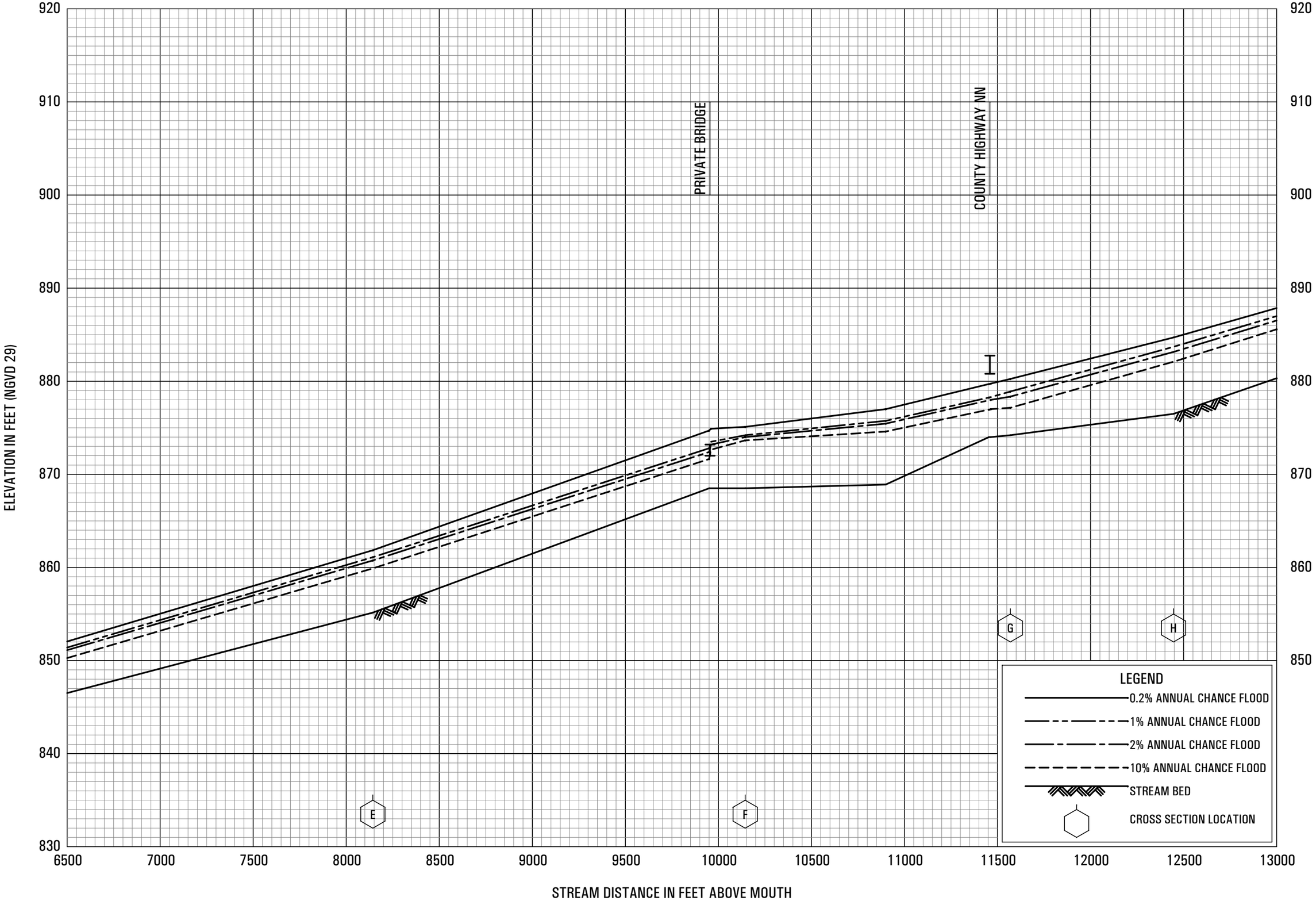


FLOOD PROFILES

JERICHO CREEK

FEDERAL EMERGENCY MANAGEMENT AGENCY

WAUKESHA COUNTY, WI

AND INCORPORATED AREAS

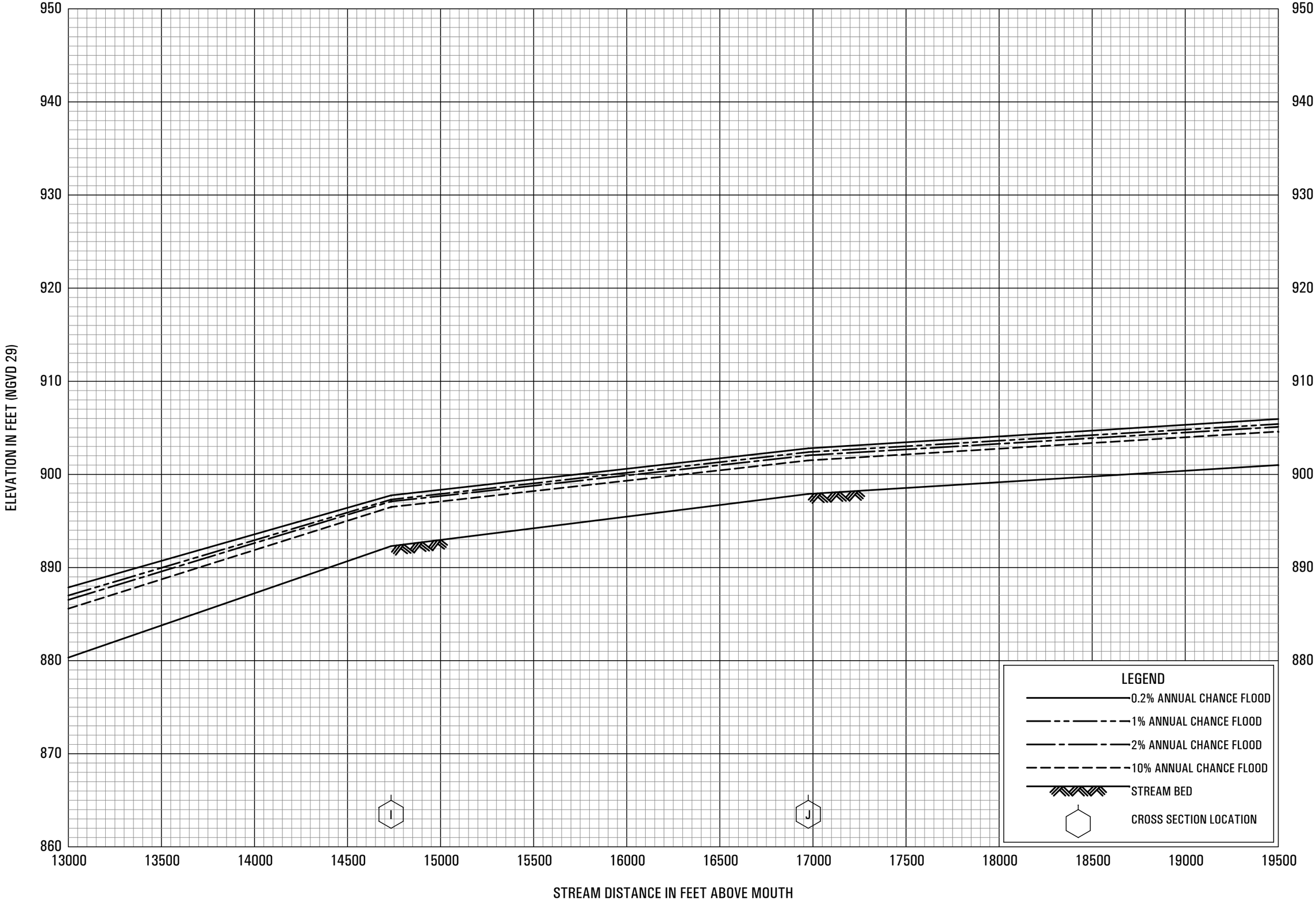


FLOOD PROFILES

JERICHO CREEK

FEDERAL EMERGENCY MANAGEMENT AGENCY

WAUKESHA COUNTY, WI

AND INCORPORATED AREAS

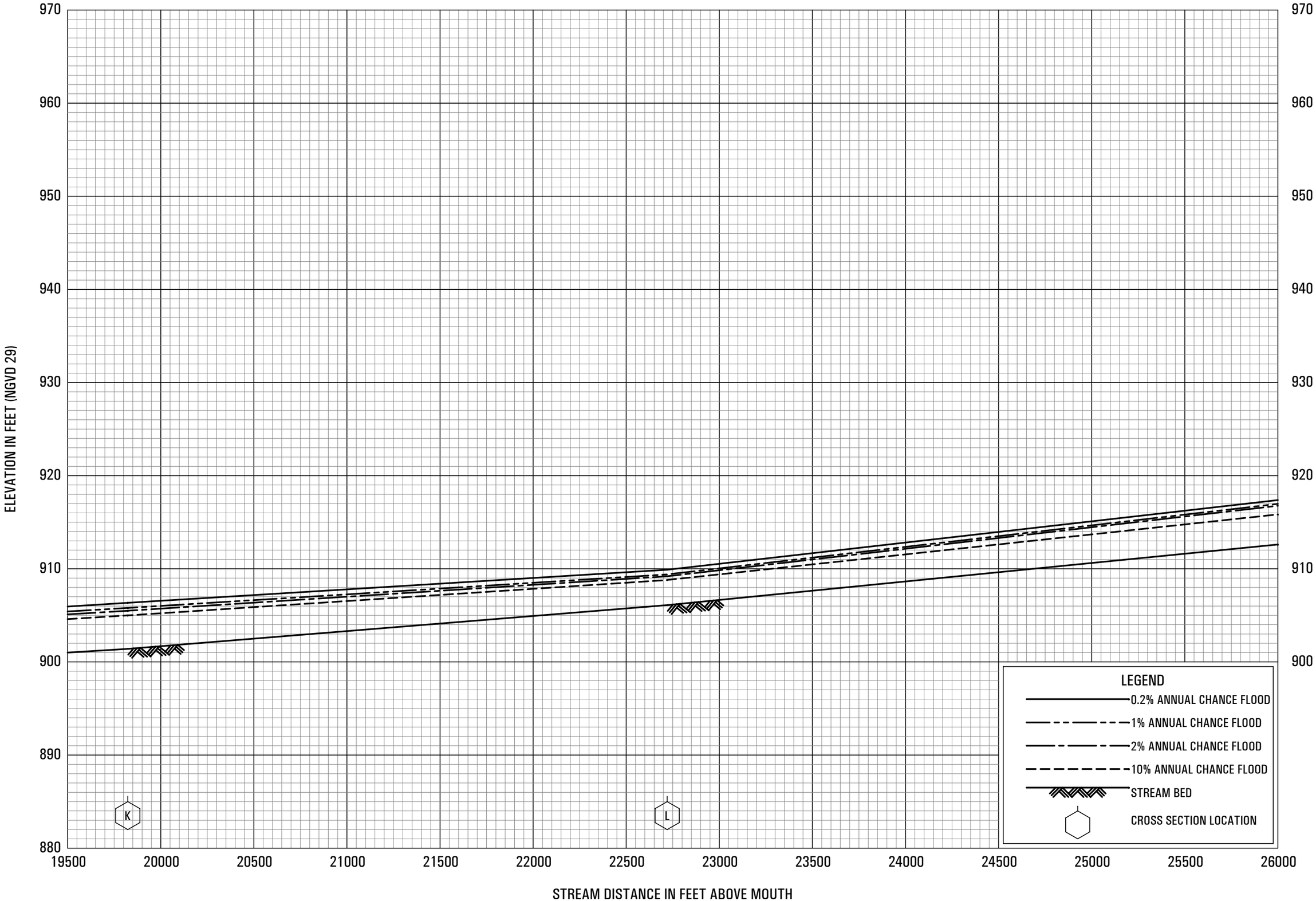


FLOOD PROFILES

JERICHO CREEK

FEDERAL EMERGENCY MANAGEMENT AGENCY

WAUKESHA COUNTY, WI

AND INCORPORATED AREAS

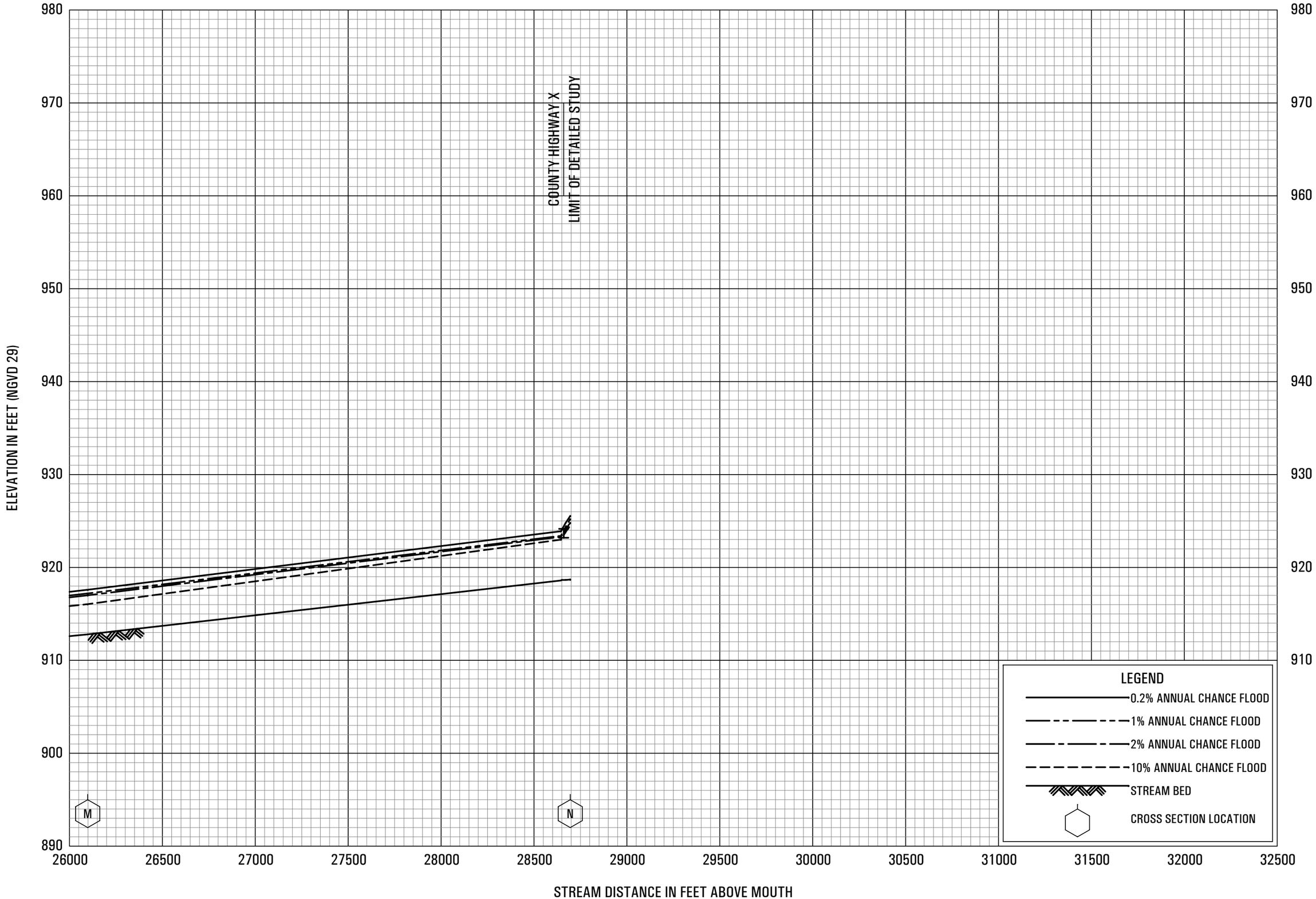


FLOOD PROFILES

JERICHO CREEK

FEDERAL EMERGENCY MANAGEMENT AGENCY

WAUKESHA COUNTY, WI

AND INCORPORATED AREAS

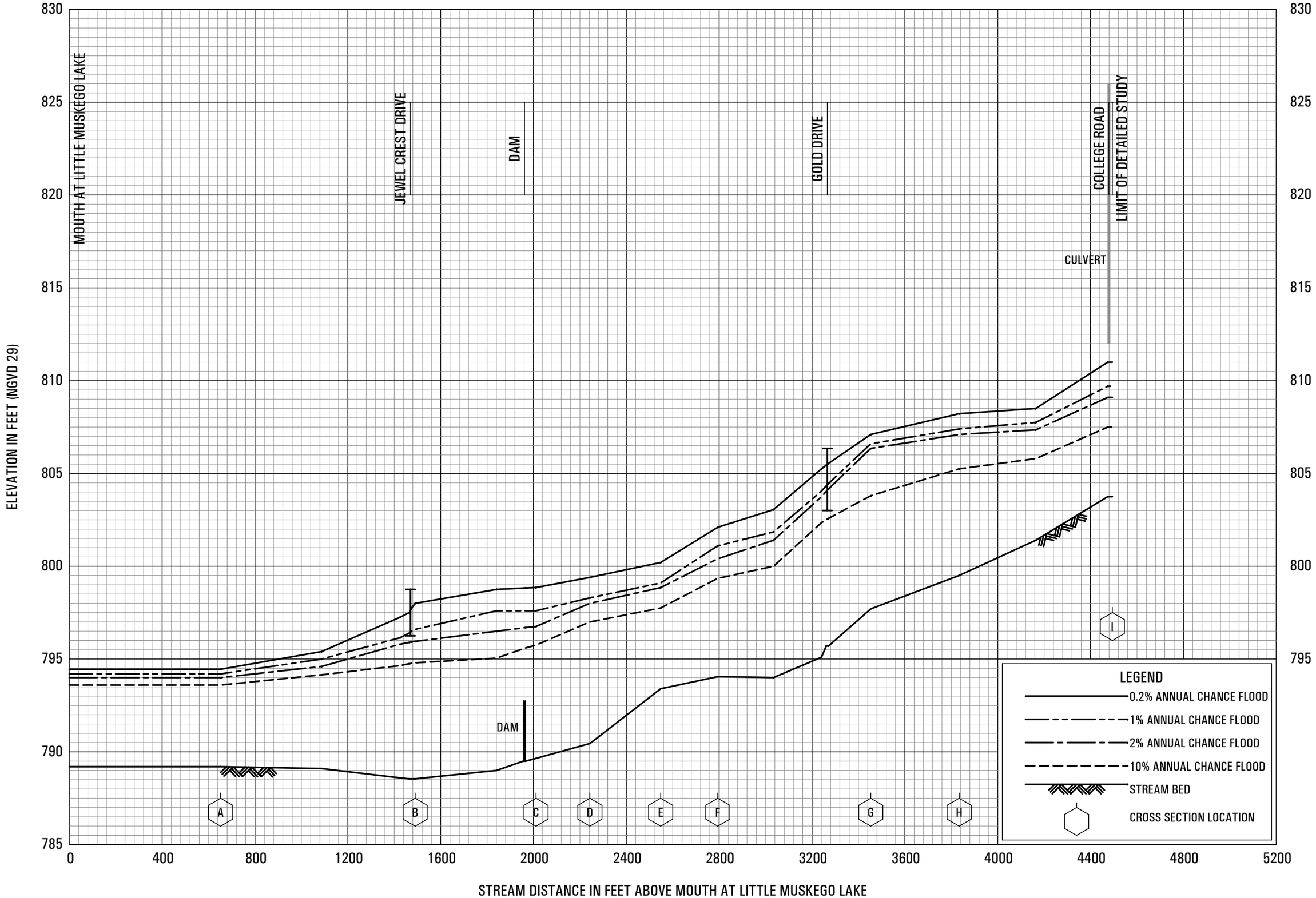


FLOOD PROFILES

JEWEL CREEK

FEDERAL EMERGENCY MANAGEMENT AGENCY

WAUKESHA COUNTY, WI

AND INCORPORATED AREAS

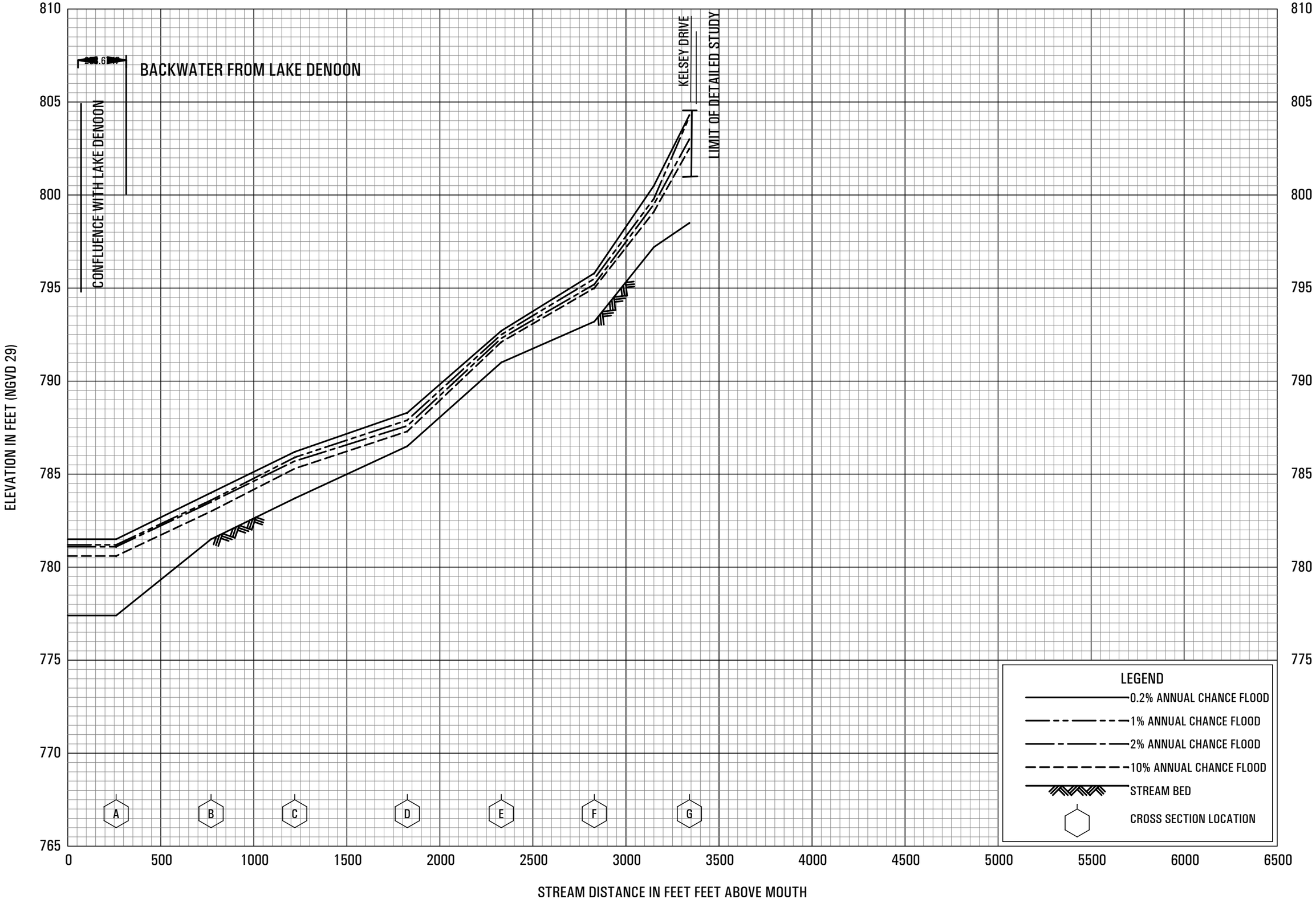


FLOOD PROFILES

LAKE DENOON TRIBUTARY

FEDERAL EMERGENCY MANAGEMENT AGENCY

WAUKESHA COUNTY, WI

AND INCORPORATED AREAS

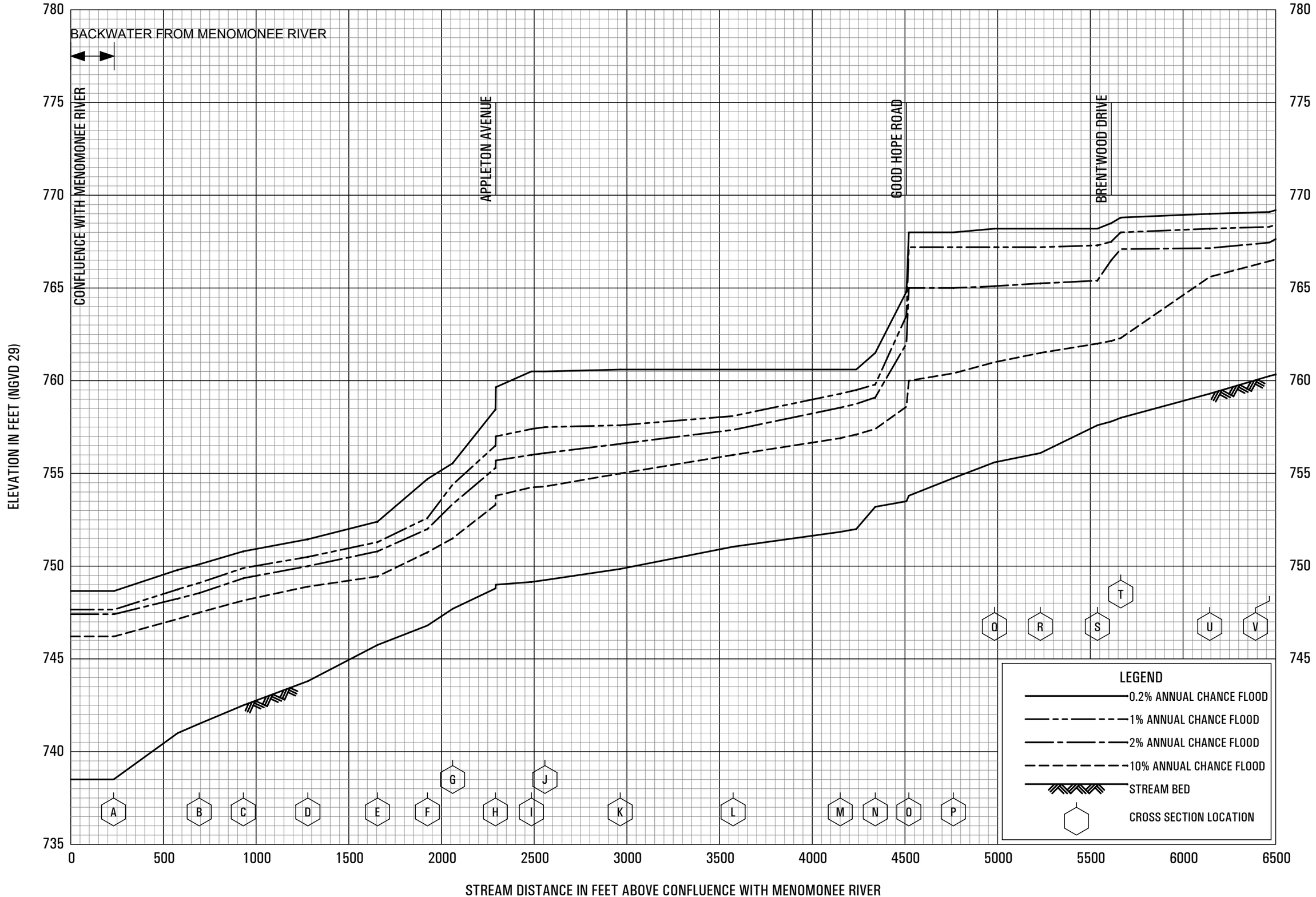


FLOOD PROFILES

LILLY CREEK

FEDERAL EMERGENCY MANAGEMENT AGENCY

WAUKESHA COUNTY, WI

AND INCORPORATED AREAS

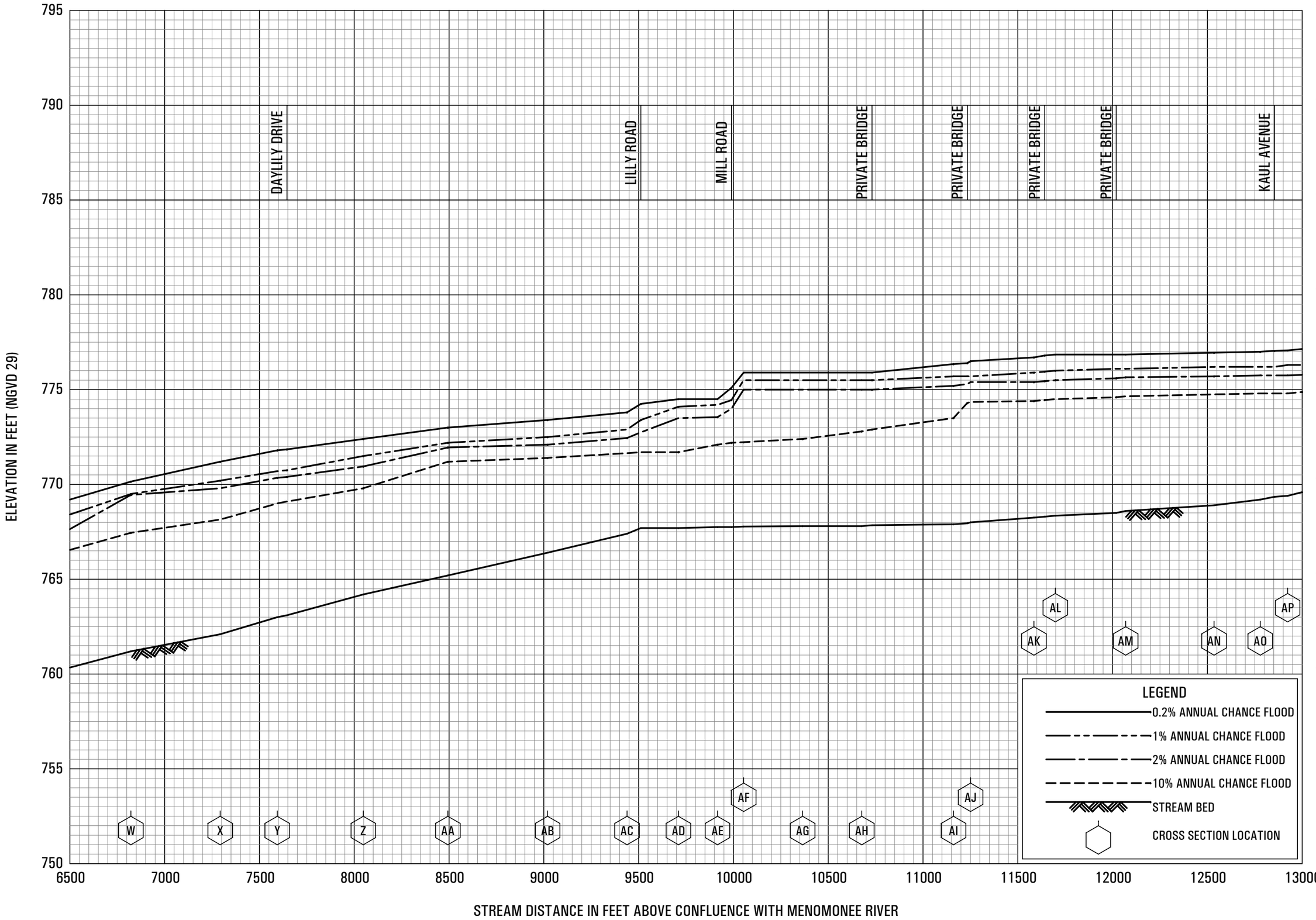


FLOOD PROFILES

LILLY CREEK

FEDERAL EMERGENCY MANAGEMENT AGENCY

WAUKESHA COUNTY, WI

AND INCORPORATED AREAS

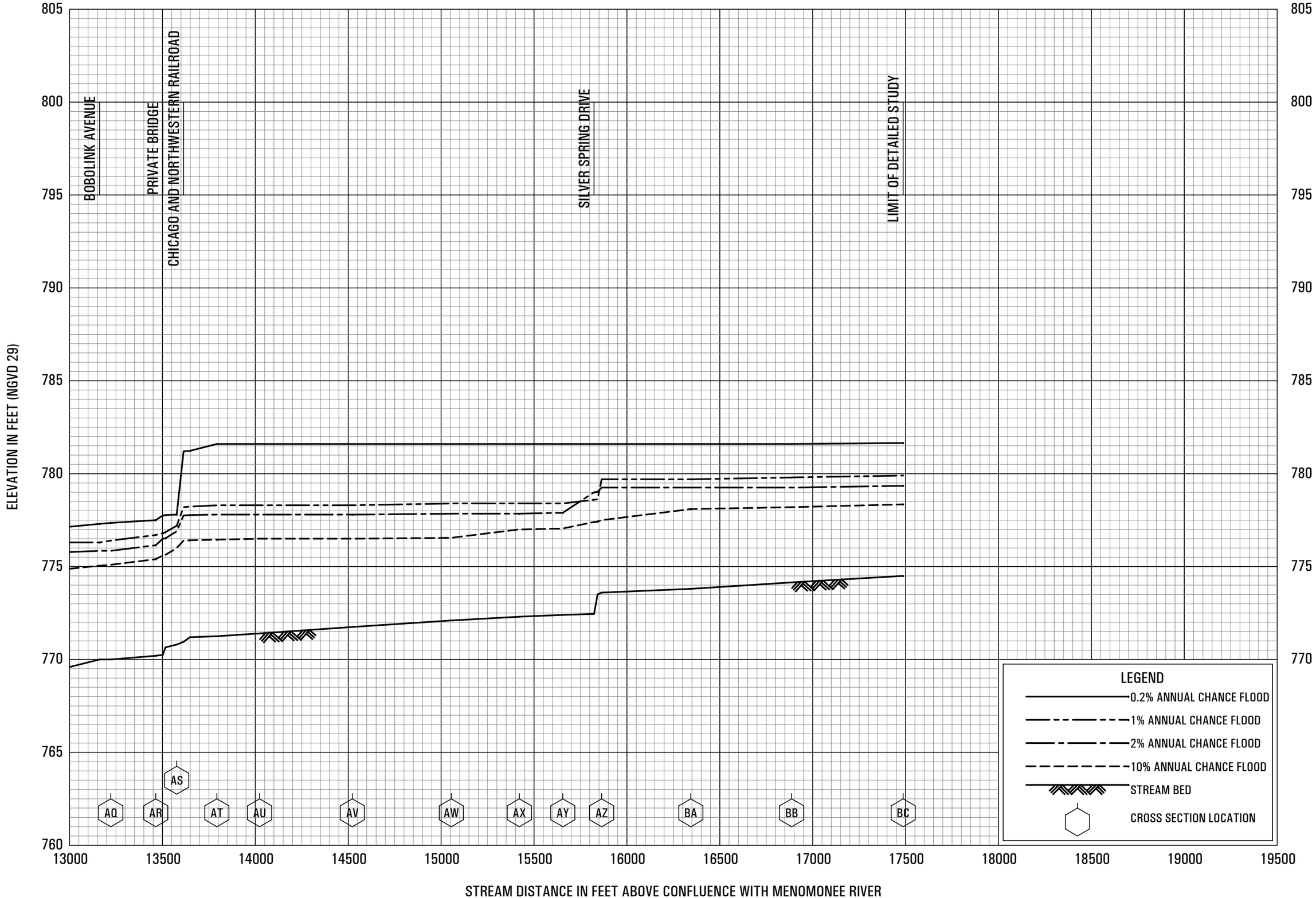


FLOOD PROFILES

LILLY CREEK

FEDERAL EMERGENCY MANAGEMENT AGENCY

WAUKESHA COUNTY, WI

AND INCORPORATED AREAS

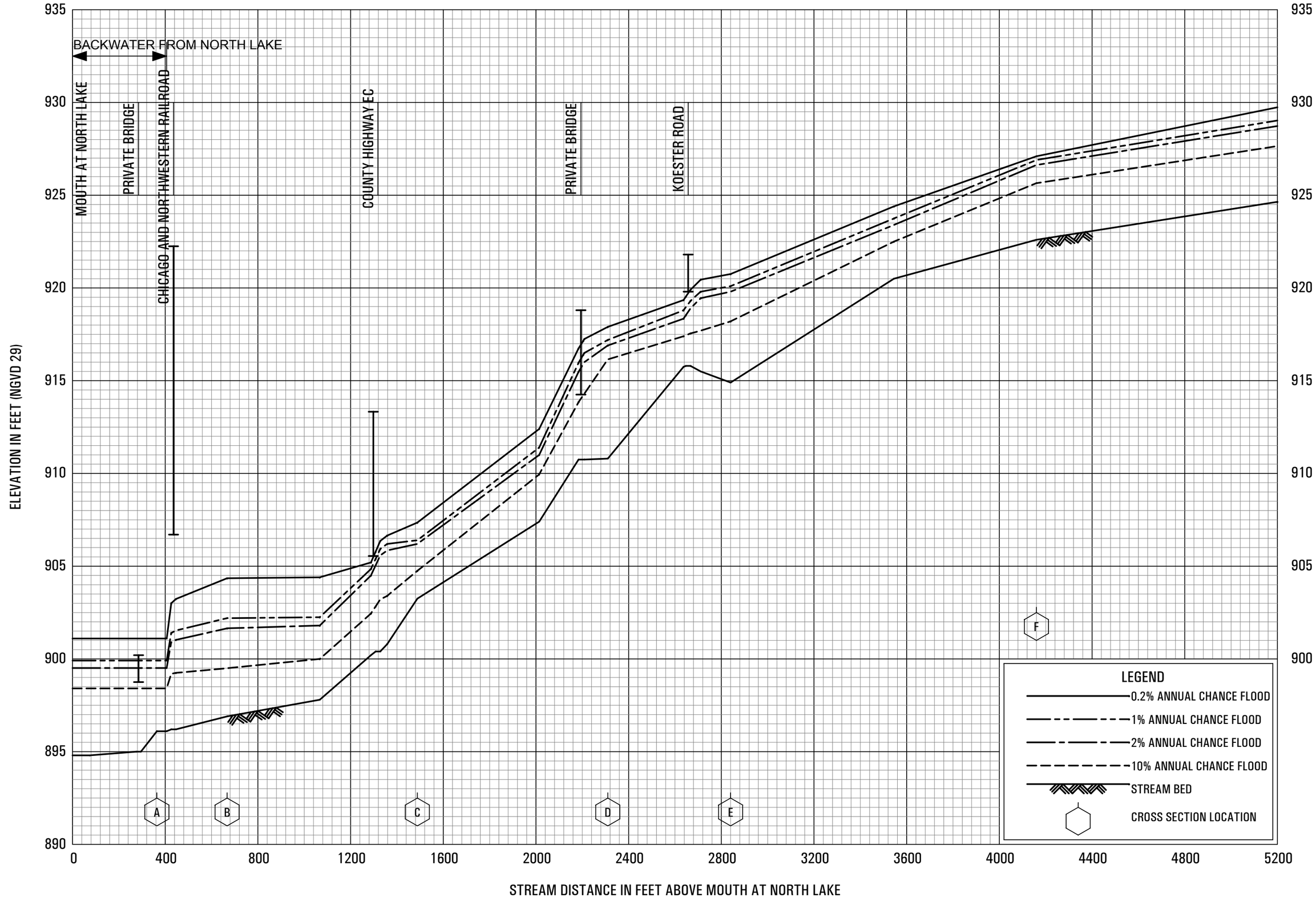


FLOOD PROFILES

MASON CREEK

FEDERAL EMERGENCY MANAGEMENT AGENCY

WAUKESHA COUNTY, WI

AND INCORPORATED AREAS

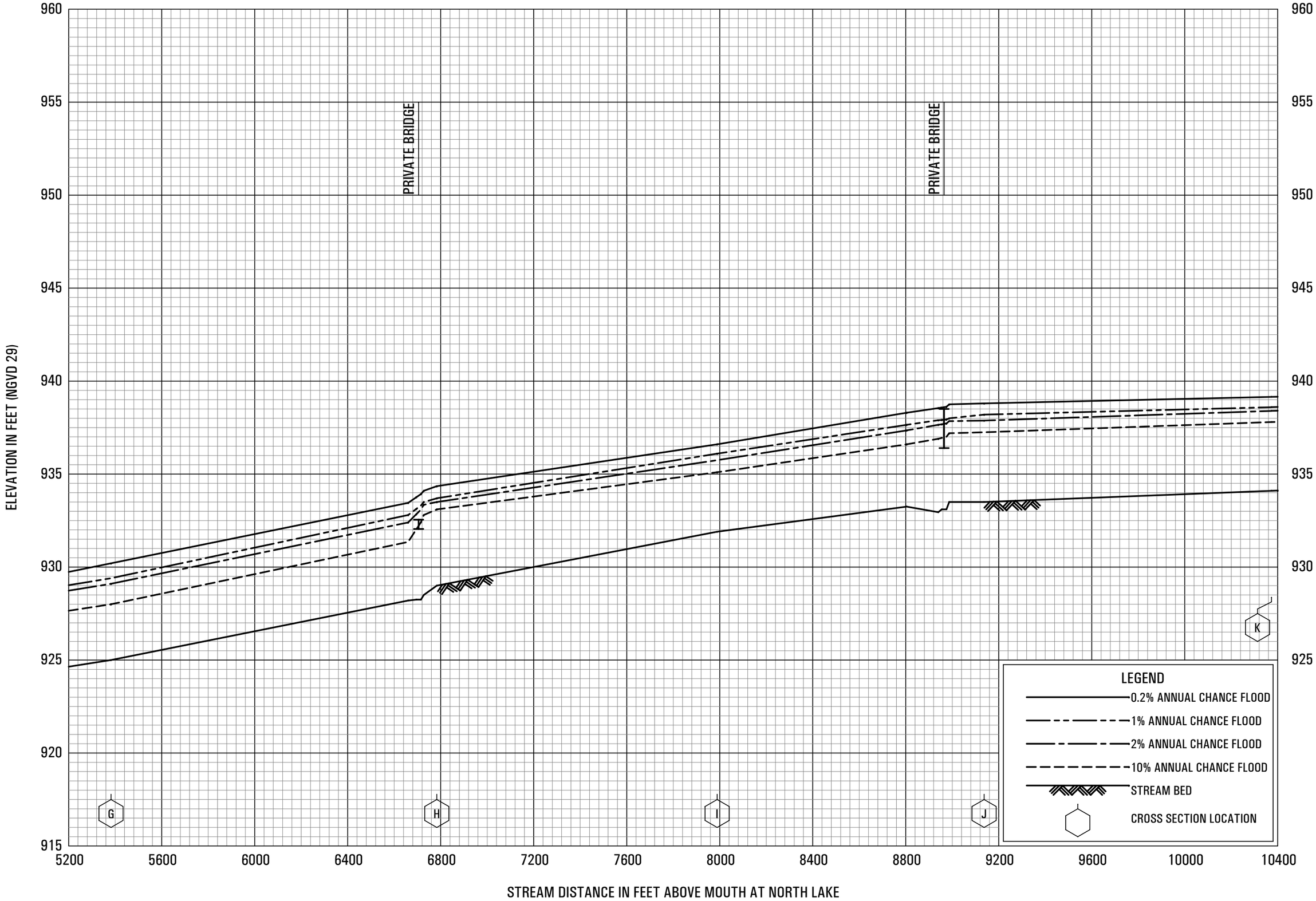


FLOOD PROFILES

MASON CREEK

FEDERAL EMERGENCY MANAGEMENT AGENCY

WAUKESHA COUNTY, WI

AND INCORPORATED AREAS

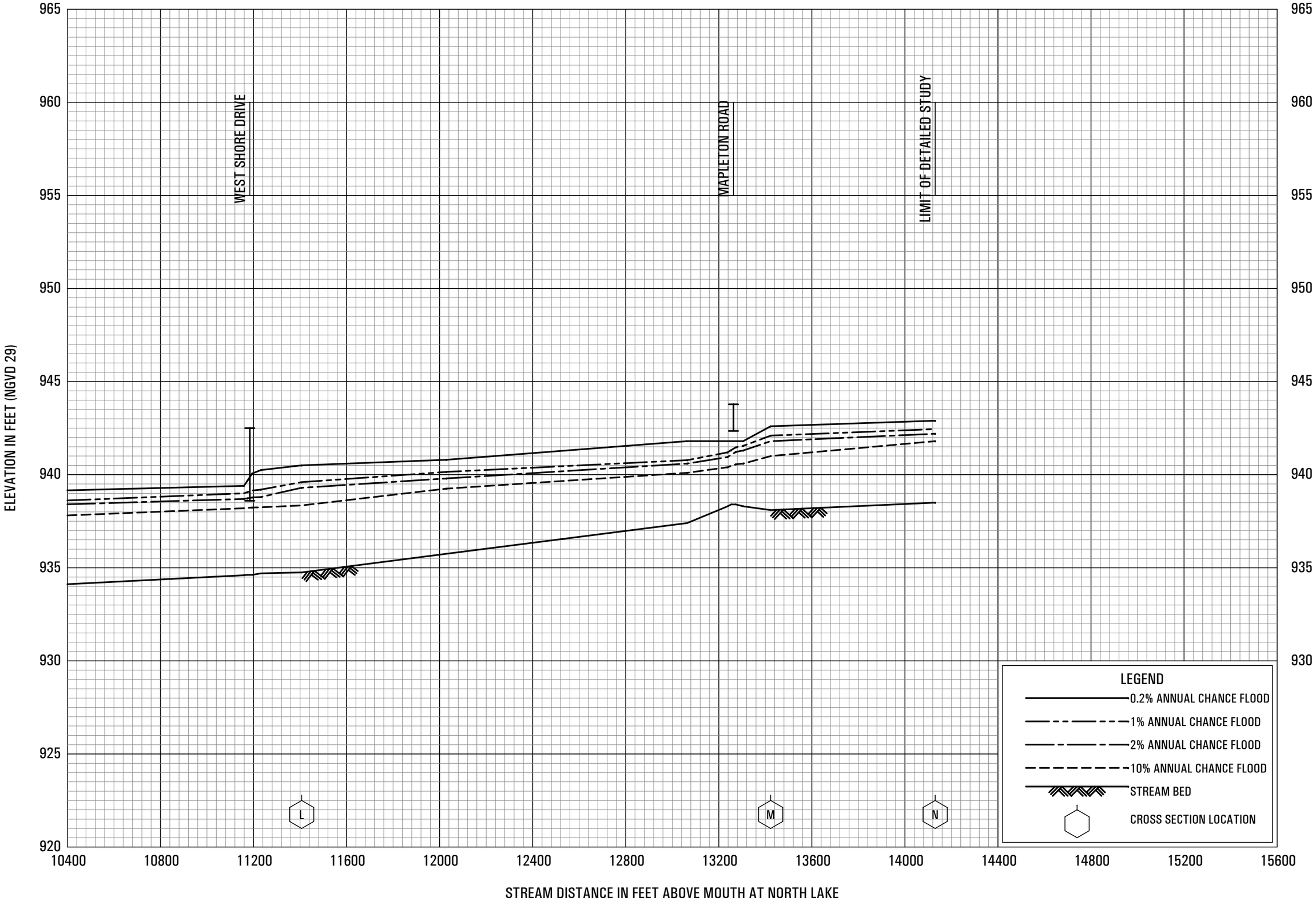


FLOOD PROFILES

MASON CREEK

FEDERAL EMERGENCY MANAGEMENT AGENCY

WAUKESHA COUNTY, WI

AND INCORPORATED AREAS

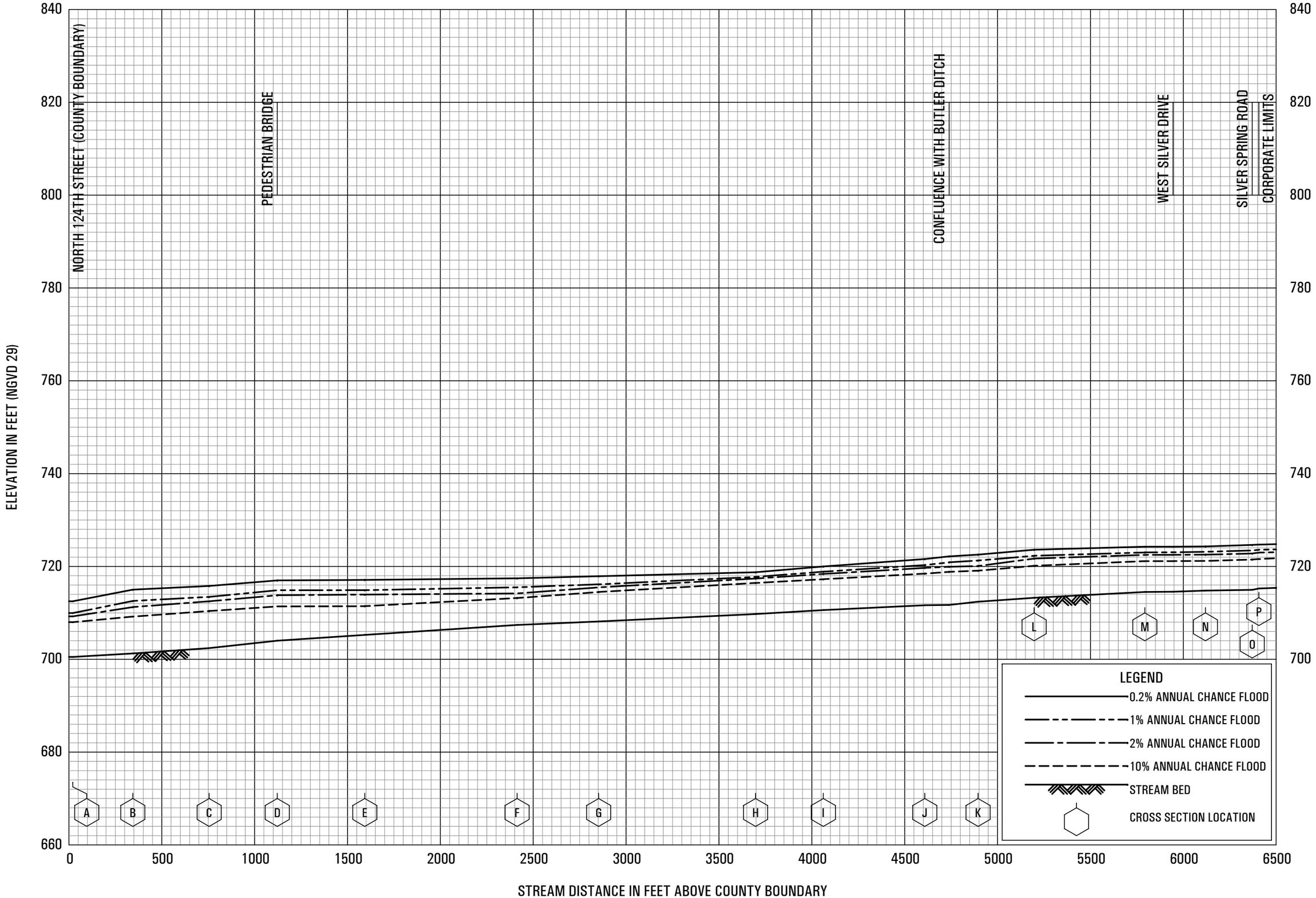


FLOOD PROFILES

MENOMONEE RIVER

FEDERAL EMERGENCY MANAGEMENT AGENCY

WAUKESHA COUNTY, WI

AND INCORPORATED AREAS

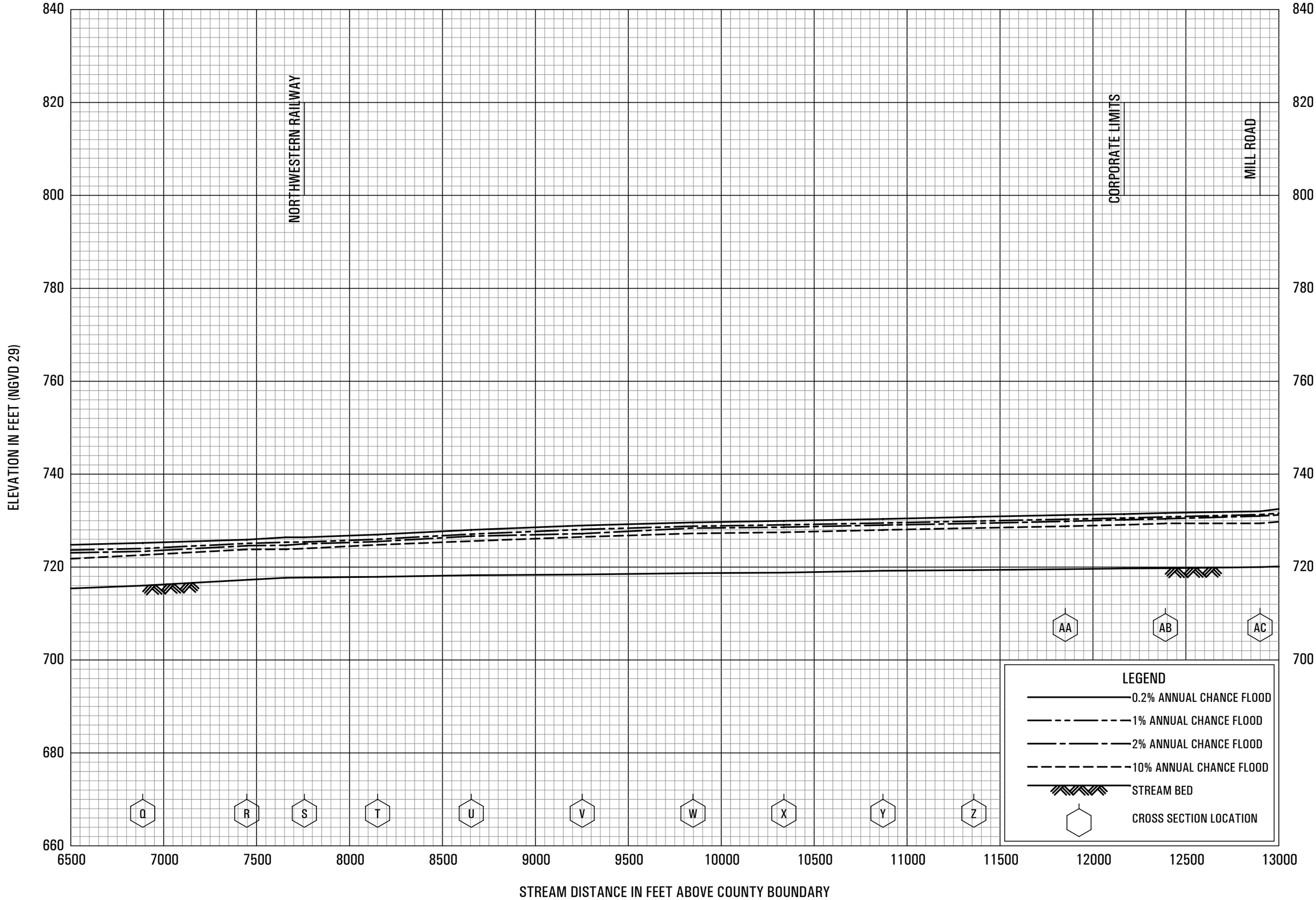


FLOOD PROFILES

MENOMONEE RIVER

FEDERAL EMERGENCY MANAGEMENT AGENCY

WAUKESHA COUNTY, WI

AND INCORPORATED AREAS

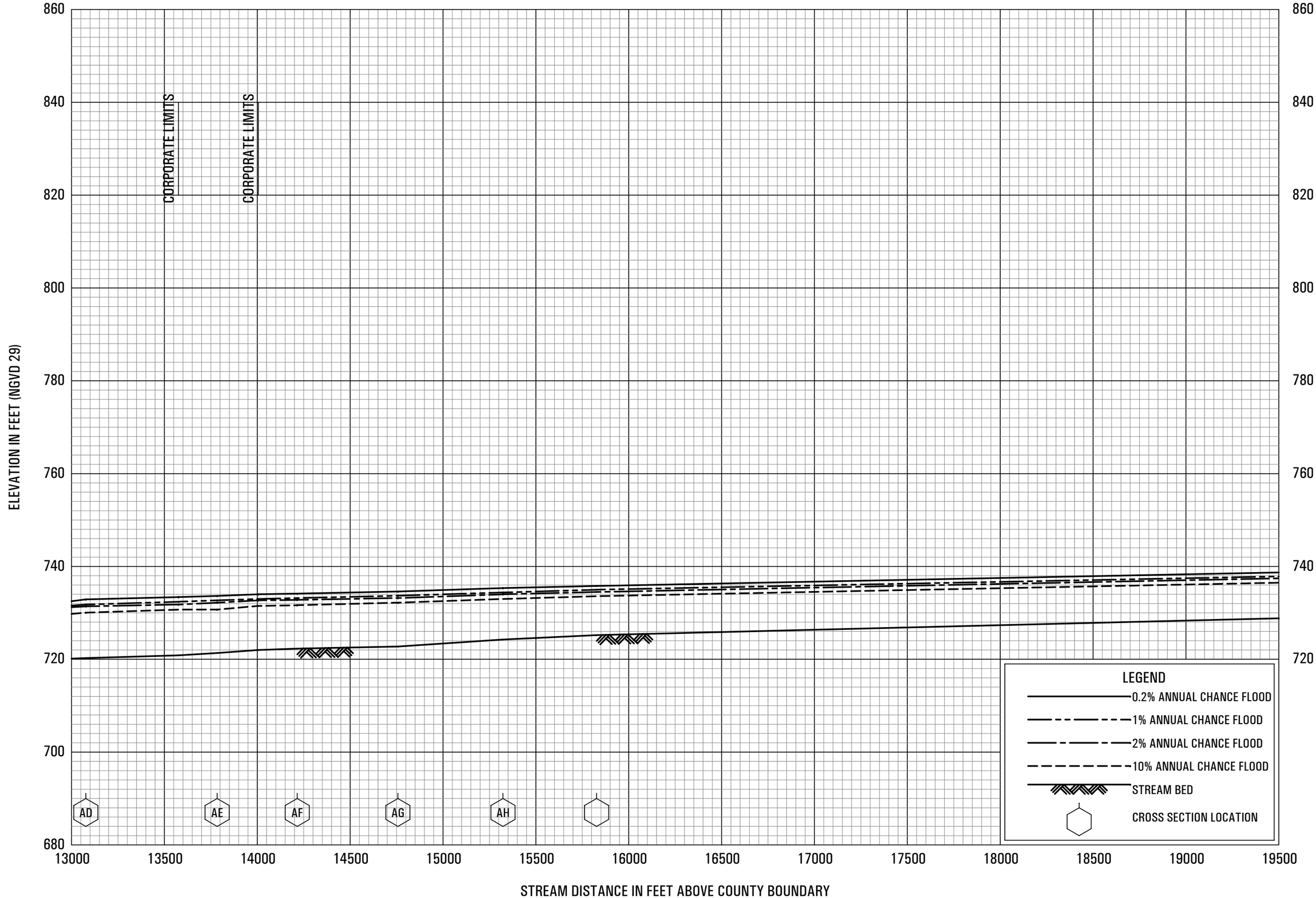


FLOOD PROFILES

MENOMONEE RIVER

FEDERAL EMERGENCY MANAGEMENT AGENCY

WAUKESHA COUNTY, WI

AND INCORPORATED AREAS

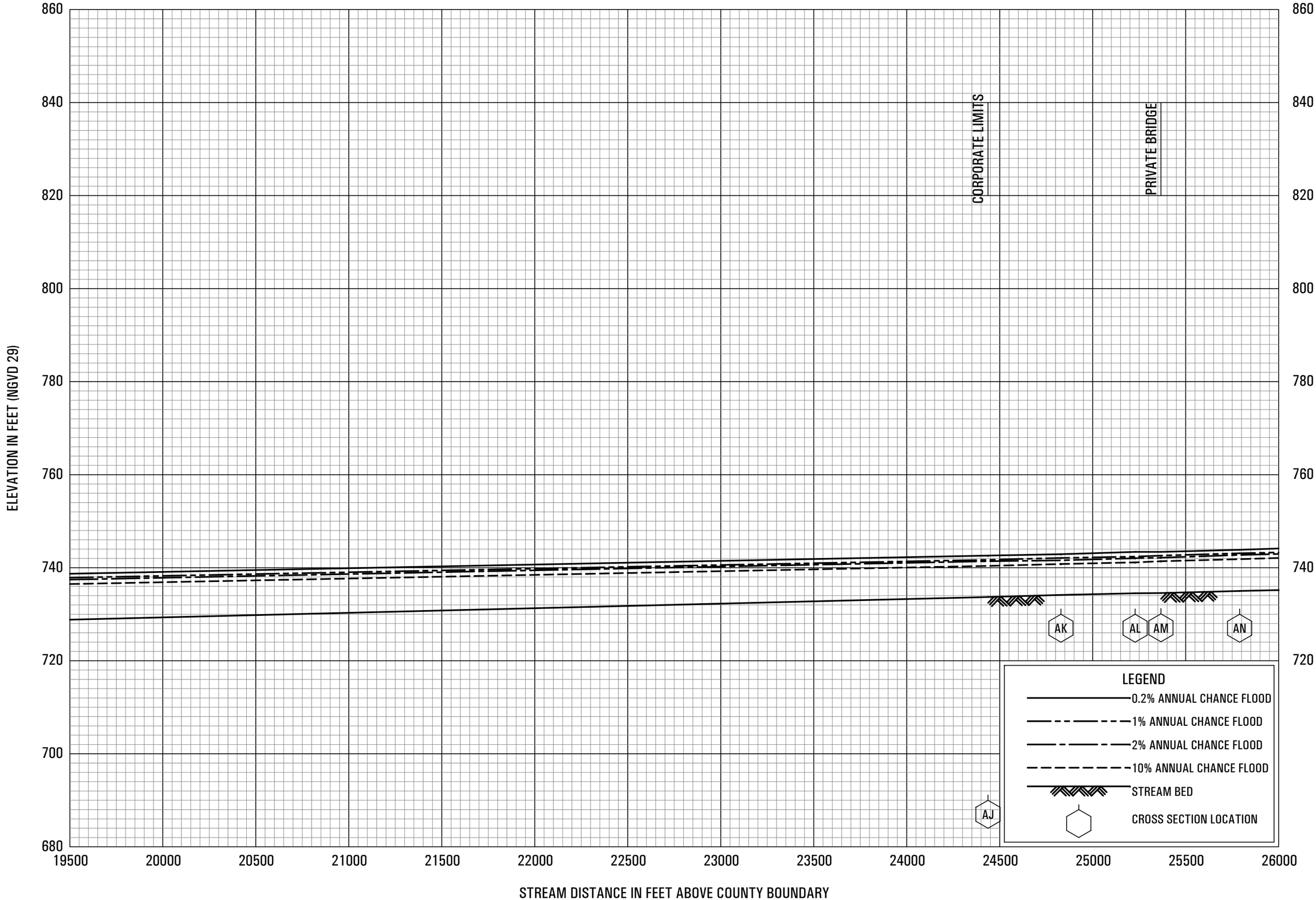


FLOOD PROFILES

MENOMONEE RIVER

FEDERAL EMERGENCY MANAGEMENT AGENCY

WAUKESHA COUNTY, WI

AND INCORPORATED AREAS

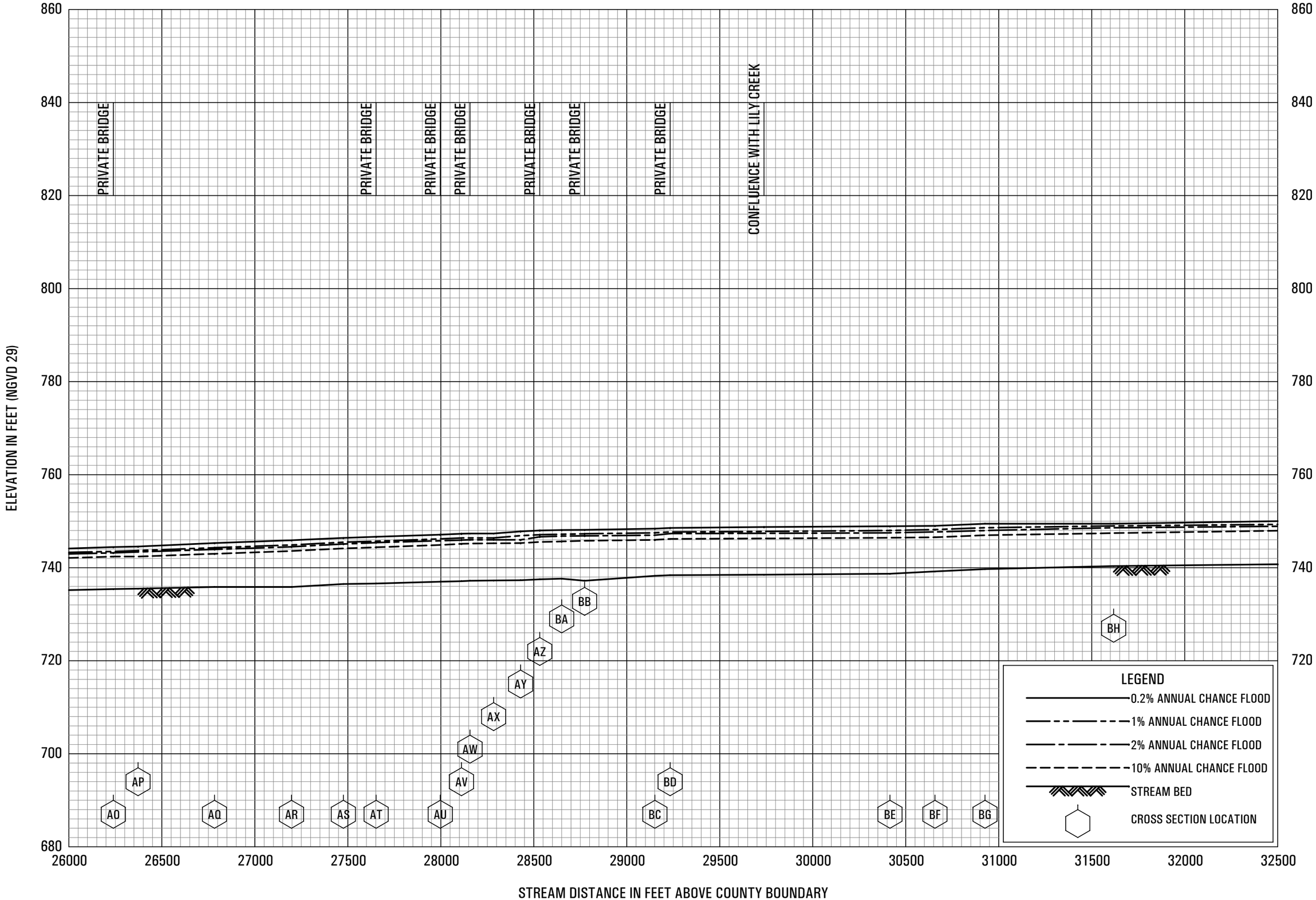


FLOOD PROFILES

MENOMONEE RIVER

FEDERAL EMERGENCY MANAGEMENT AGENCY

WAUKESHA COUNTY, WI

AND INCORPORATED AREAS

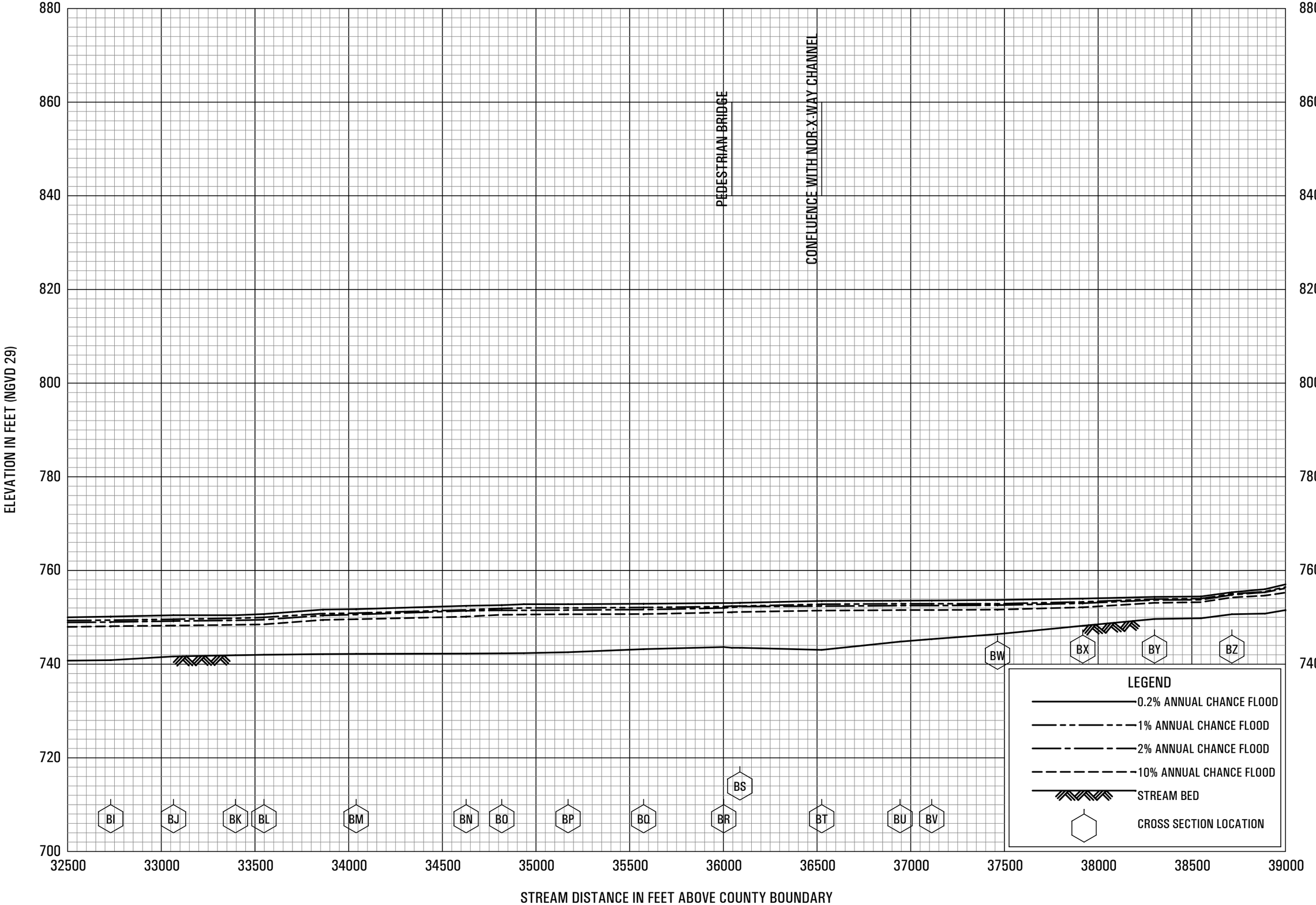


FLOOD PROFILES

MENOMONEE RIVER

FEDERAL EMERGENCY MANAGEMENT AGENCY

WAUKESHA COUNTY, WI

AND INCORPORATED AREAS

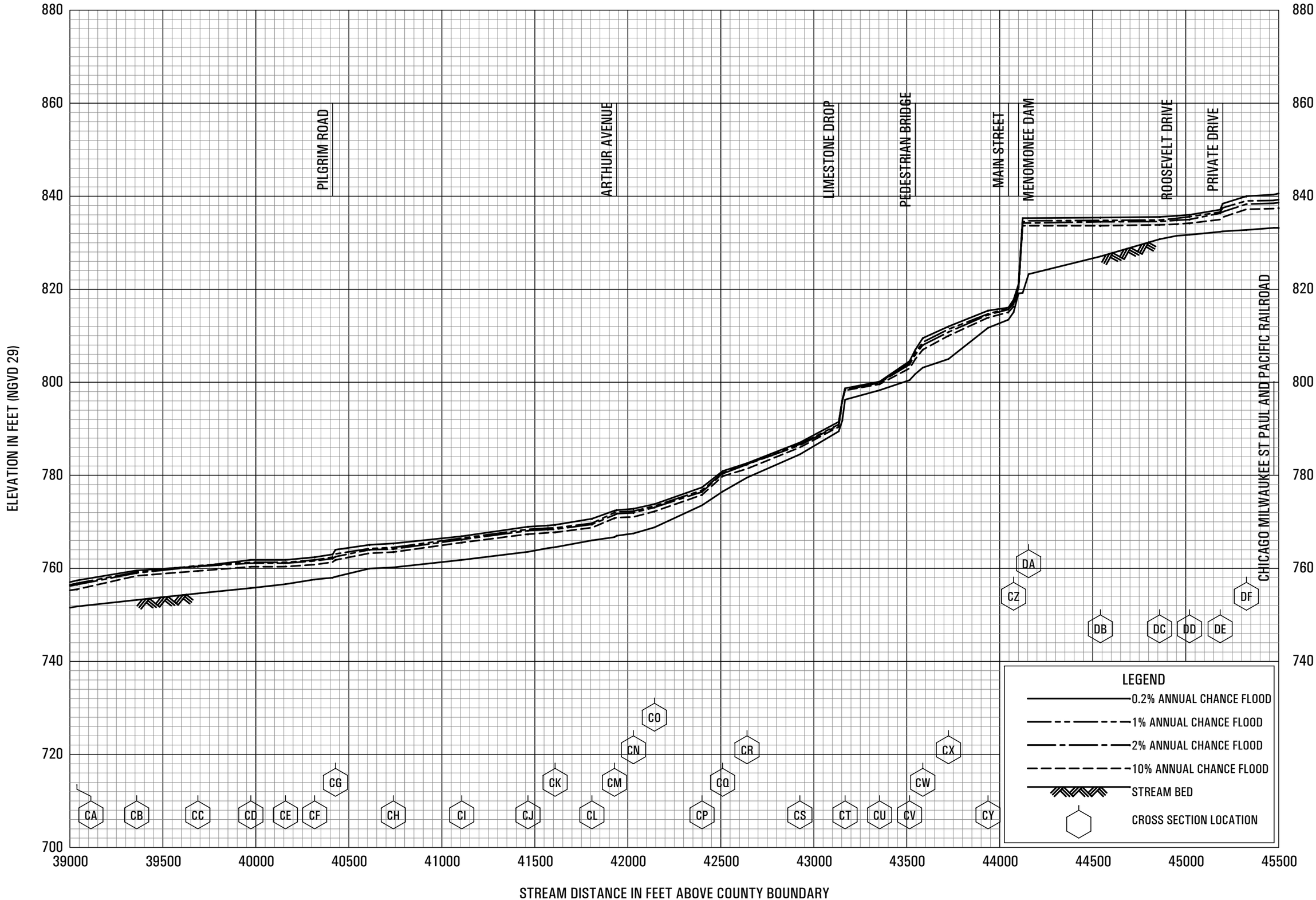


FLOOD PROFILES

MENOMONEE RIVER

FEDERAL EMERGENCY MANAGEMENT AGENCY

WAUKESHA COUNTY, WI

AND INCORPORATED AREAS

82P

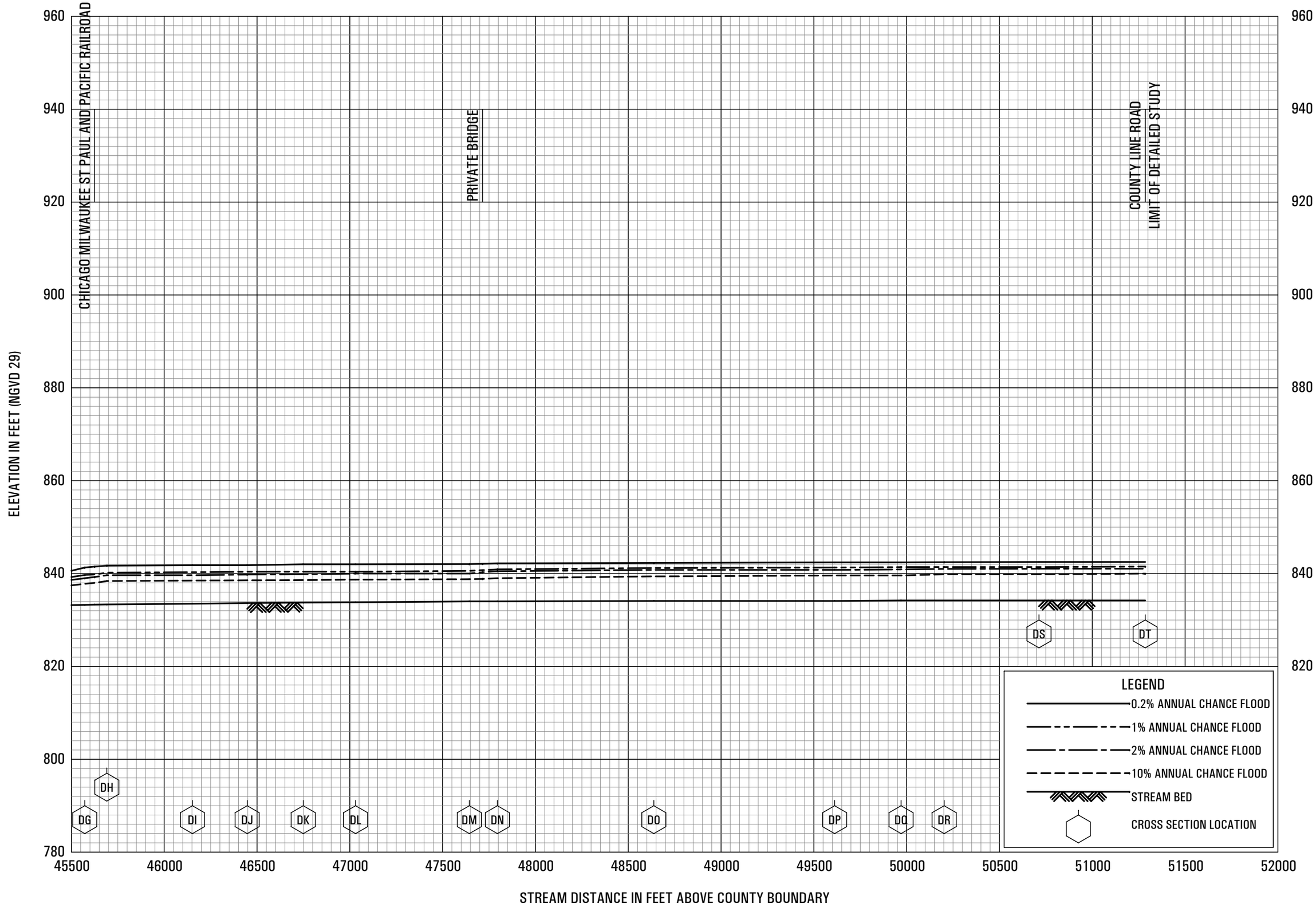


FLOOD PROFILES

MENOMONEE RIVER

FEDERAL EMERGENCY MANAGEMENT AGENCY

WAUKESHA COUNTY, WI

AND INCORPORATED AREAS

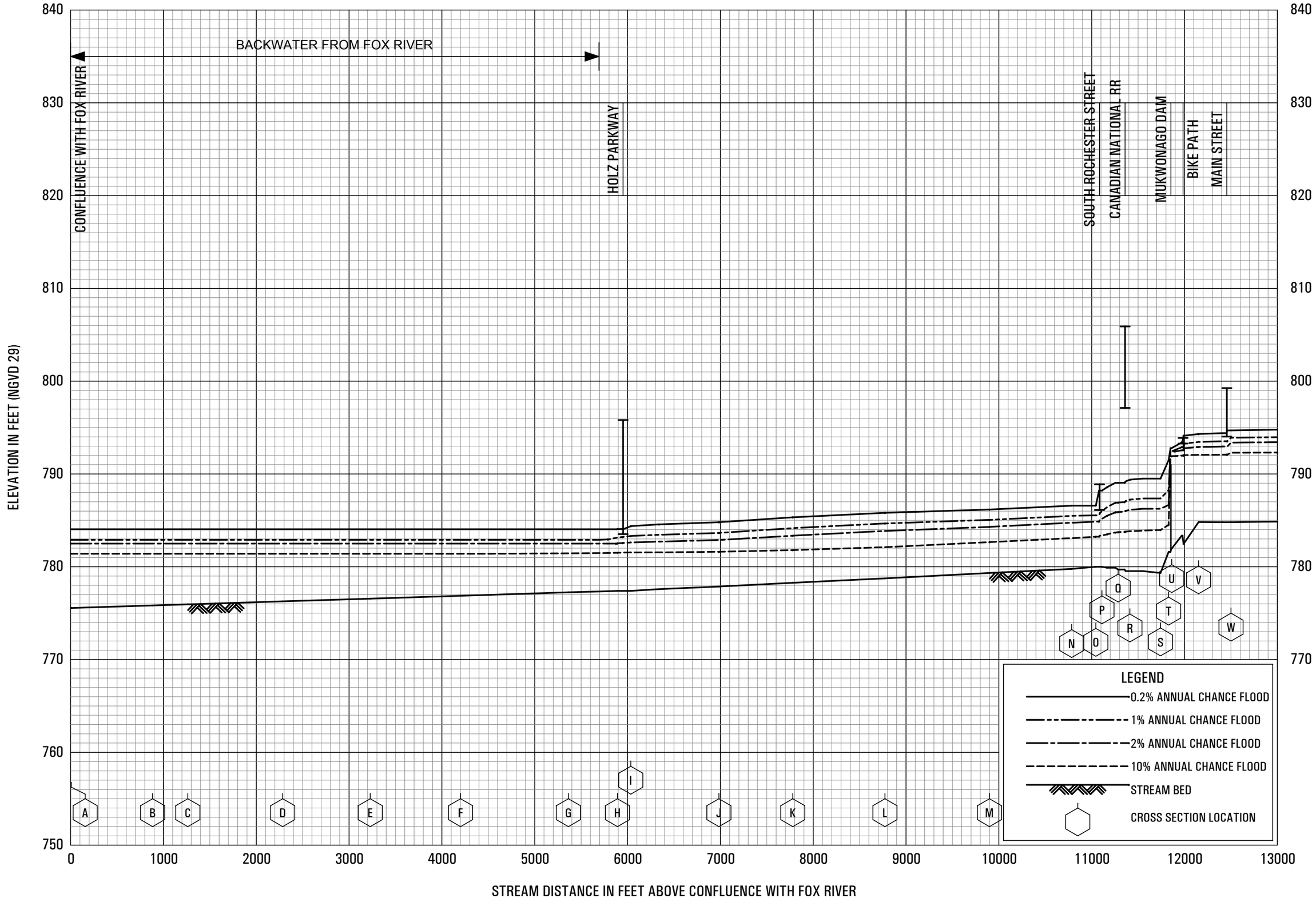


FLOOD PROFILES

MUKWONAGO RIVER

FEDERAL EMERGENCY MANAGEMENT AGENCY

WAUKESHA COUNTY , WI

AND INCORPORATED AREAS

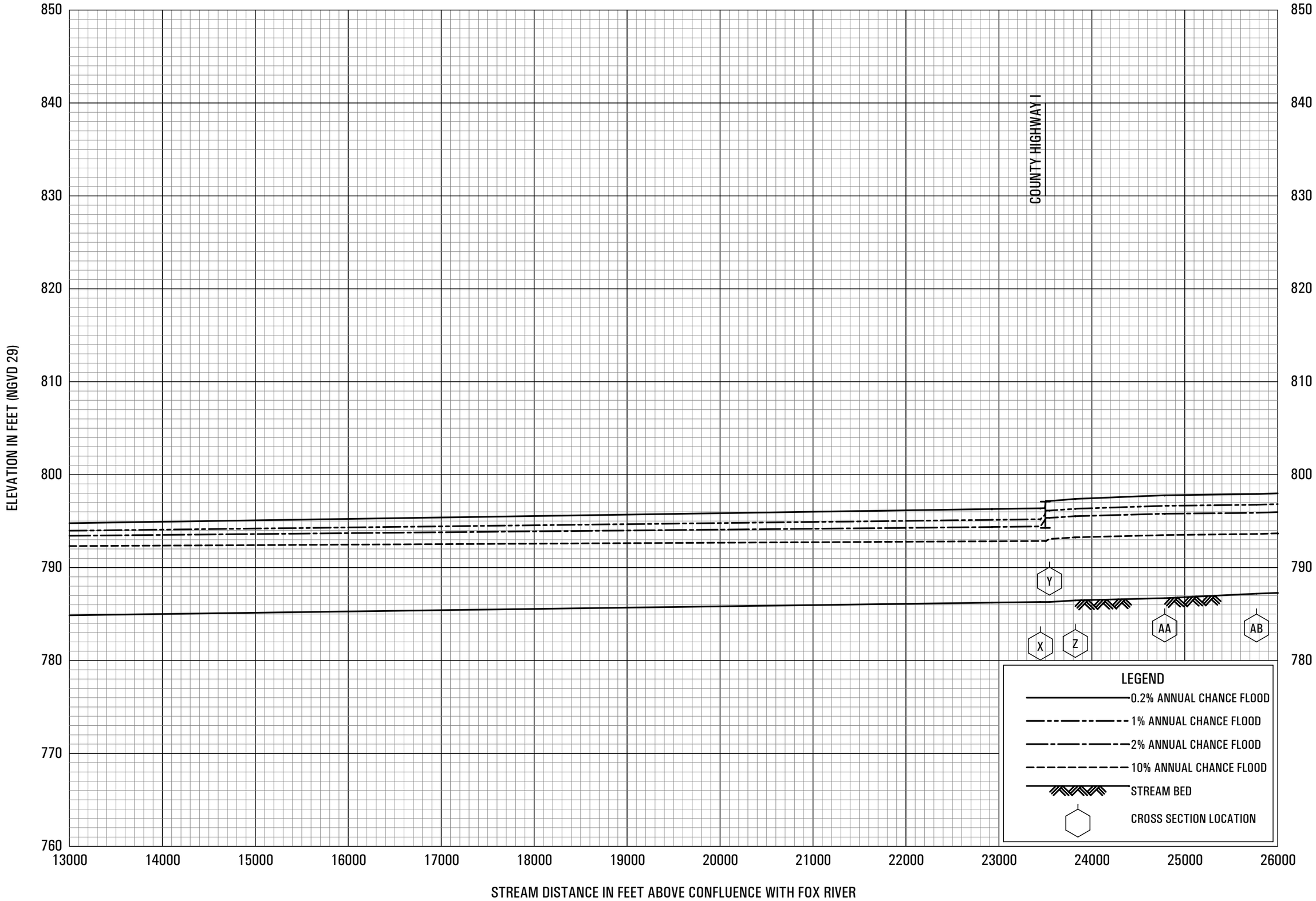


FLOOD PROFILES

MUKWONAGO RIVER

FEDERAL EMERGENCY MANAGEMENT AGENCY

WAUKESHA COUNTY , WI

AND INCORPORATED AREAS

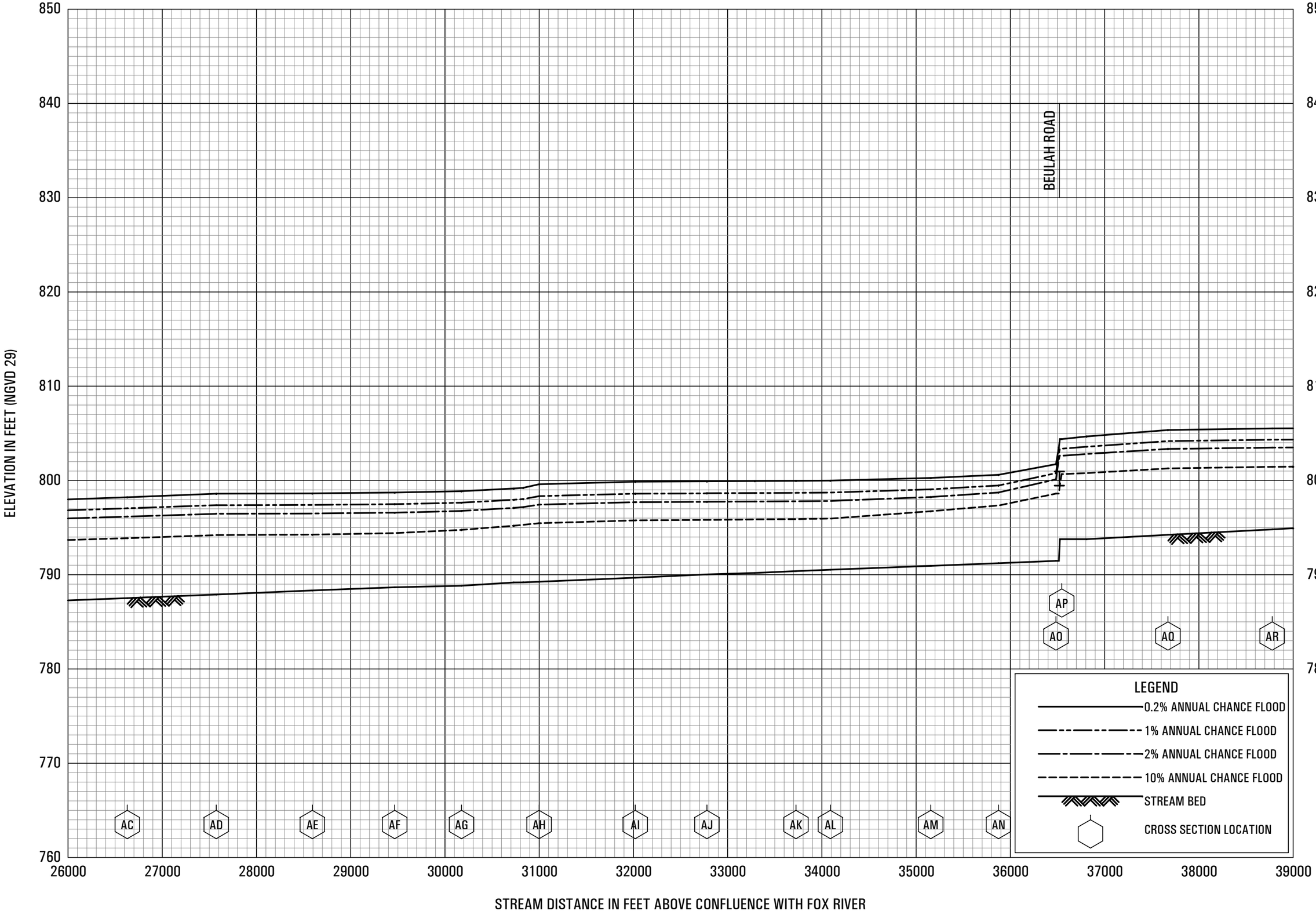


FLOOD PROFILES

MUKWONAGO RIVER

FEDERAL EMERGENCY MANAGEMENT AGENCY

WAUKESHA COUNTY , WI

AND INCORPORATED AREAS

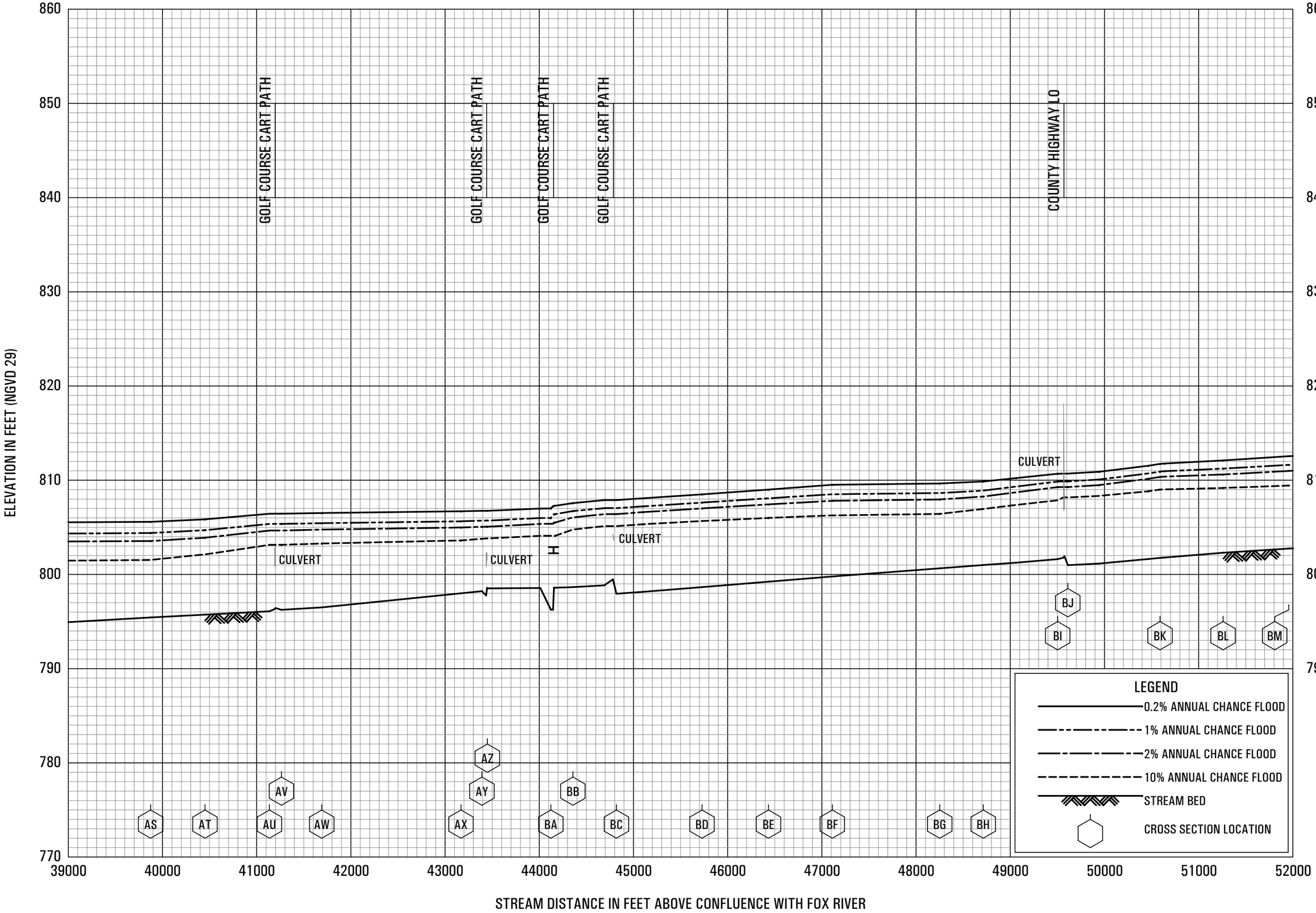


FLOOD PROFILES

MUKWONAGO RIVER

FEDERAL EMERGENCY MANAGEMENT AGENCY

WAUKESHA COUNTY , WI

AND INCORPORATED AREAS

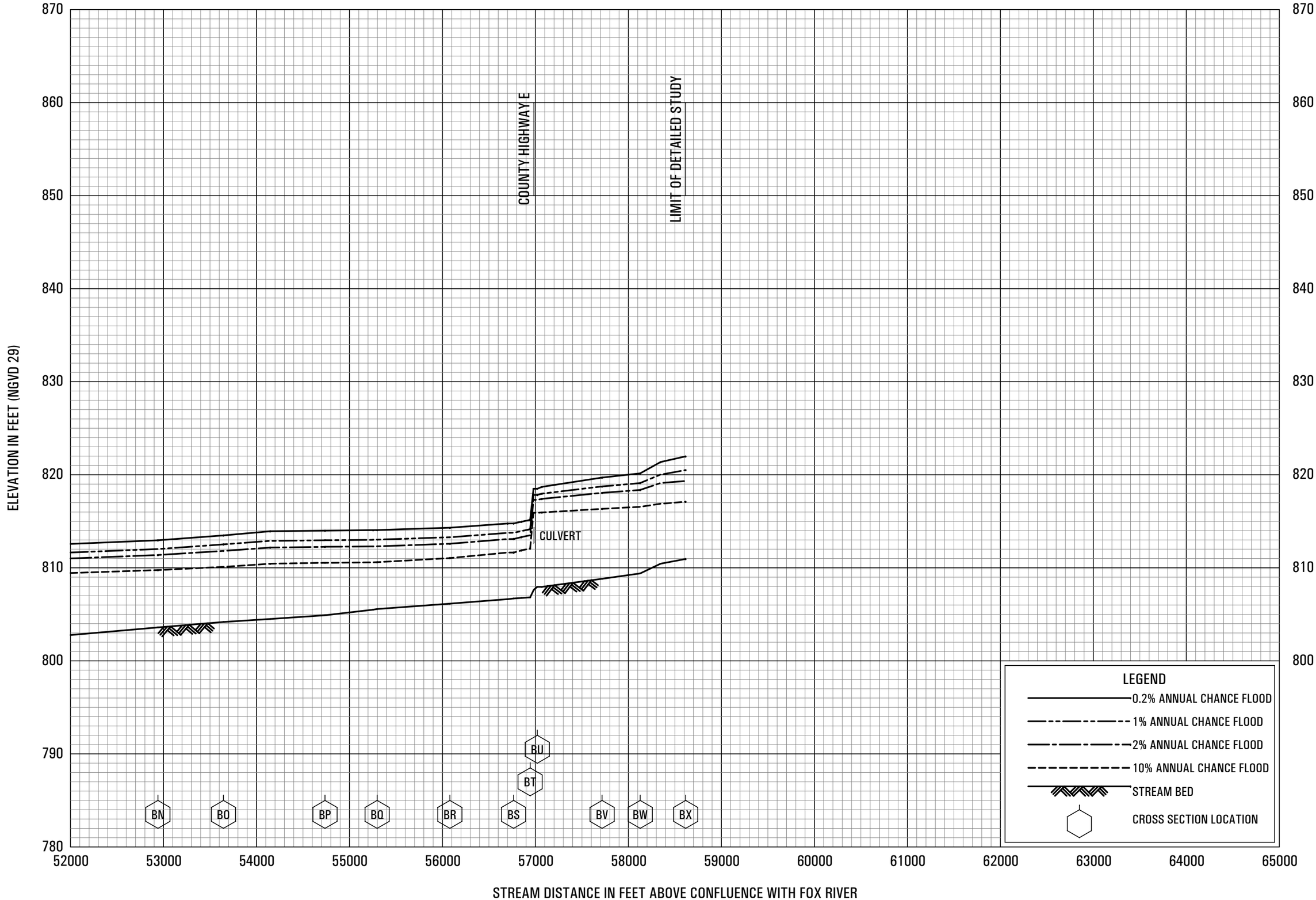


FLOOD PROFILES

MUKWONAGO RIVER

FEDERAL EMERGENCY MANAGEMENT AGENCY

WAUKESHA COUNTY , WI

AND INCORPORATED AREAS

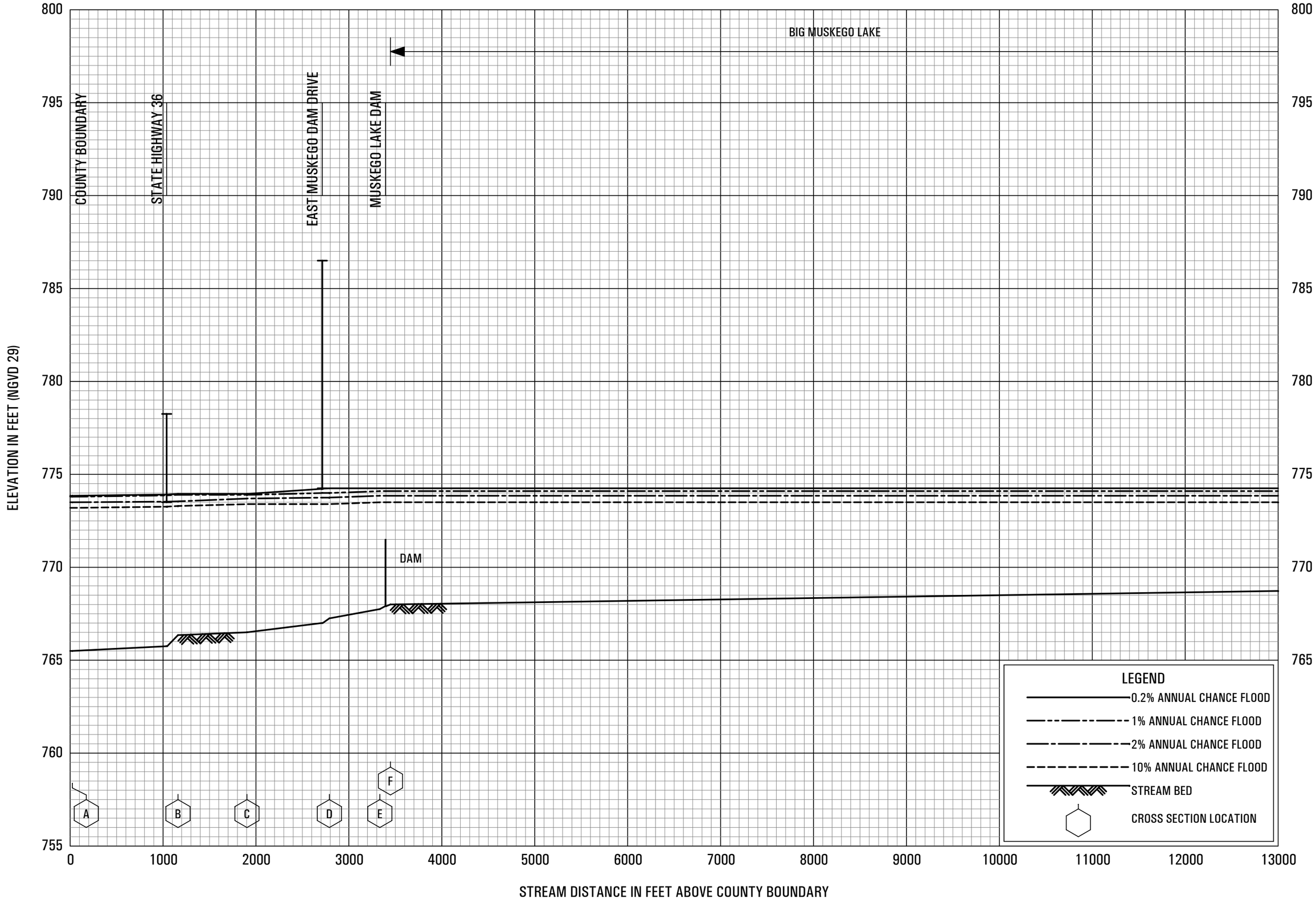


FLOOD PROFILES

MUSKEGO CANAL

FEDERAL EMERGENCY MANAGEMENT AGENCY

WAUKESHA COUNTY, WI

AND INCORPORATED AREAS

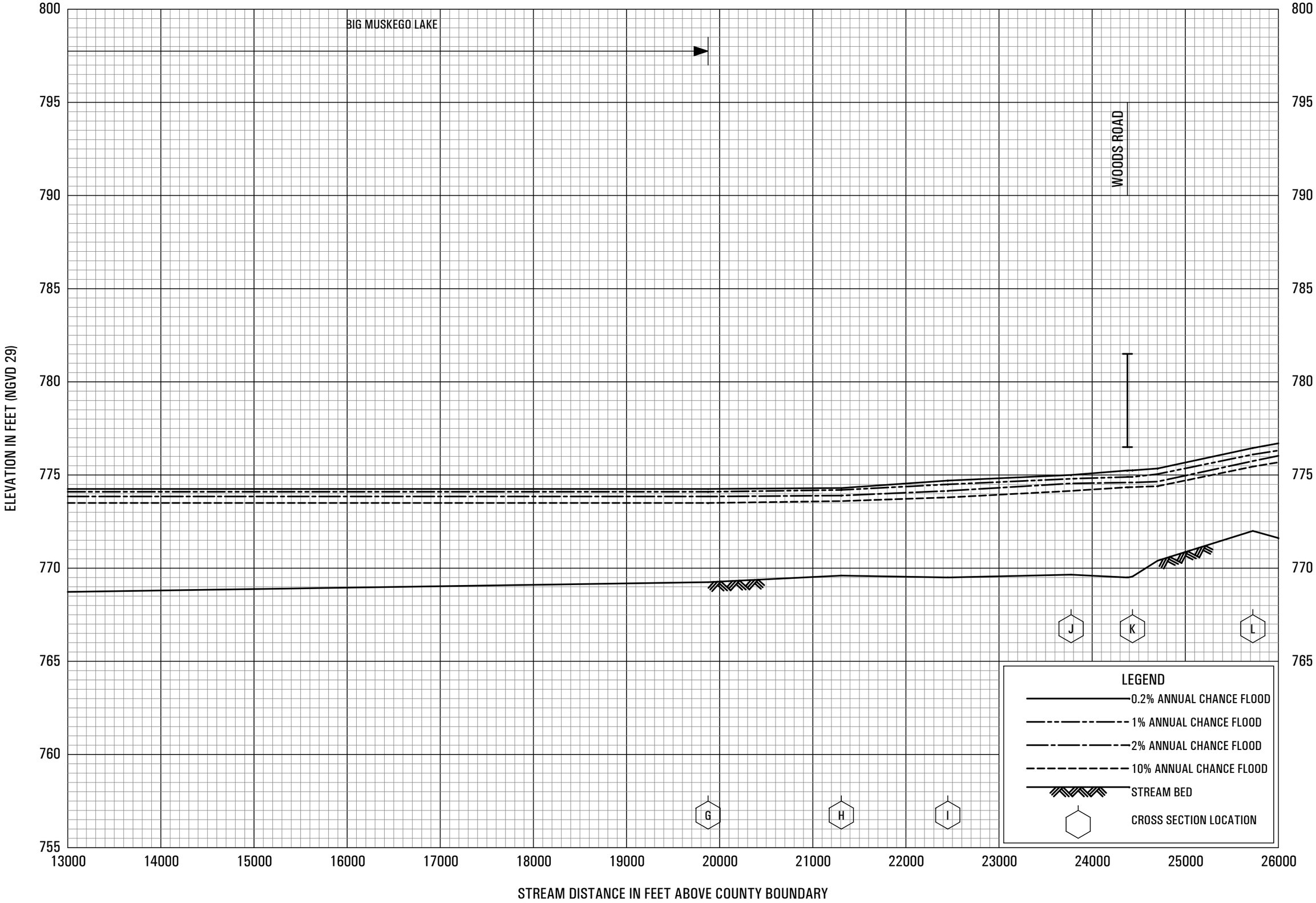


FLOOD PROFILES

MUSKEGO CANAL

FEDERAL EMERGENCY MANAGEMENT AGENCY

WAUKESHA COUNTY, WI

AND INCORPORATED AREAS

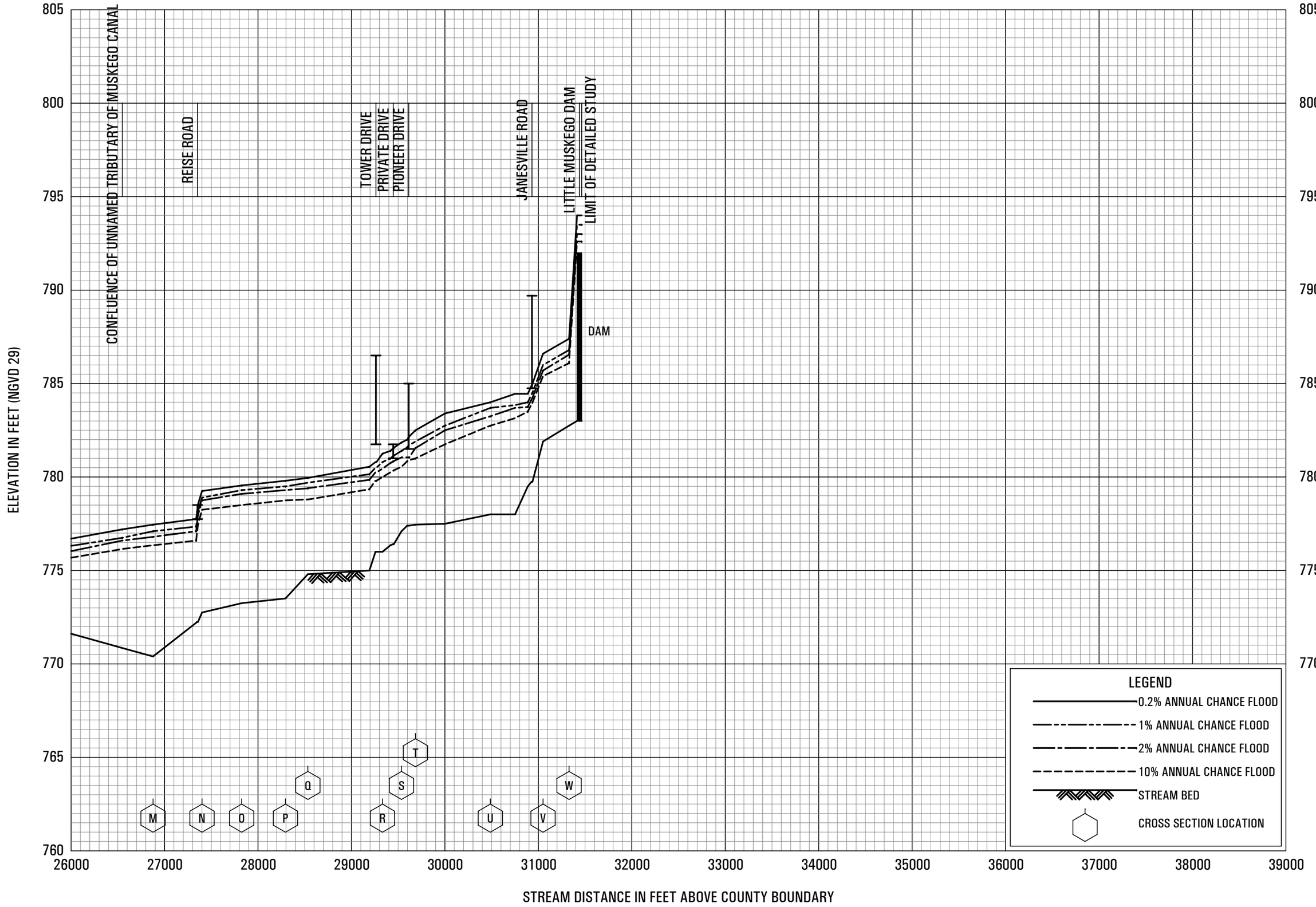


FLOOD PROFILES

MUSKEGO CANAL

FEDERAL EMERGENCY MANAGEMENT AGENCY

WAUKESHA COUNTY, WI

AND INCORPORATED AREAS

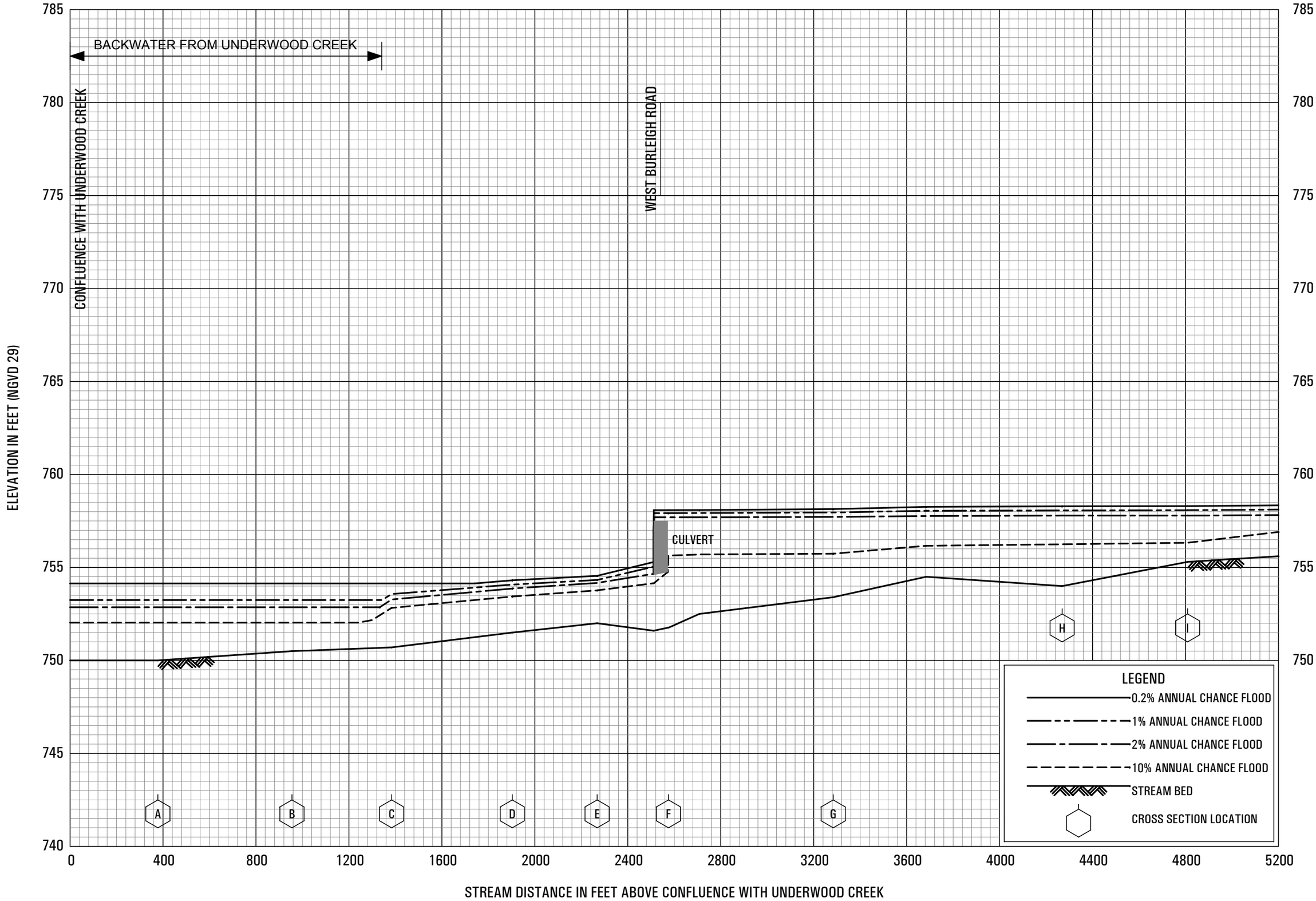


FLOOD PROFILES

NORTH BRANCH UNDERWOOD CREEK

FEDERAL EMERGENCY MANAGEMENT AGENCY

WAUKESHA COUNTY, WI

AND INCORPORATED AREAS

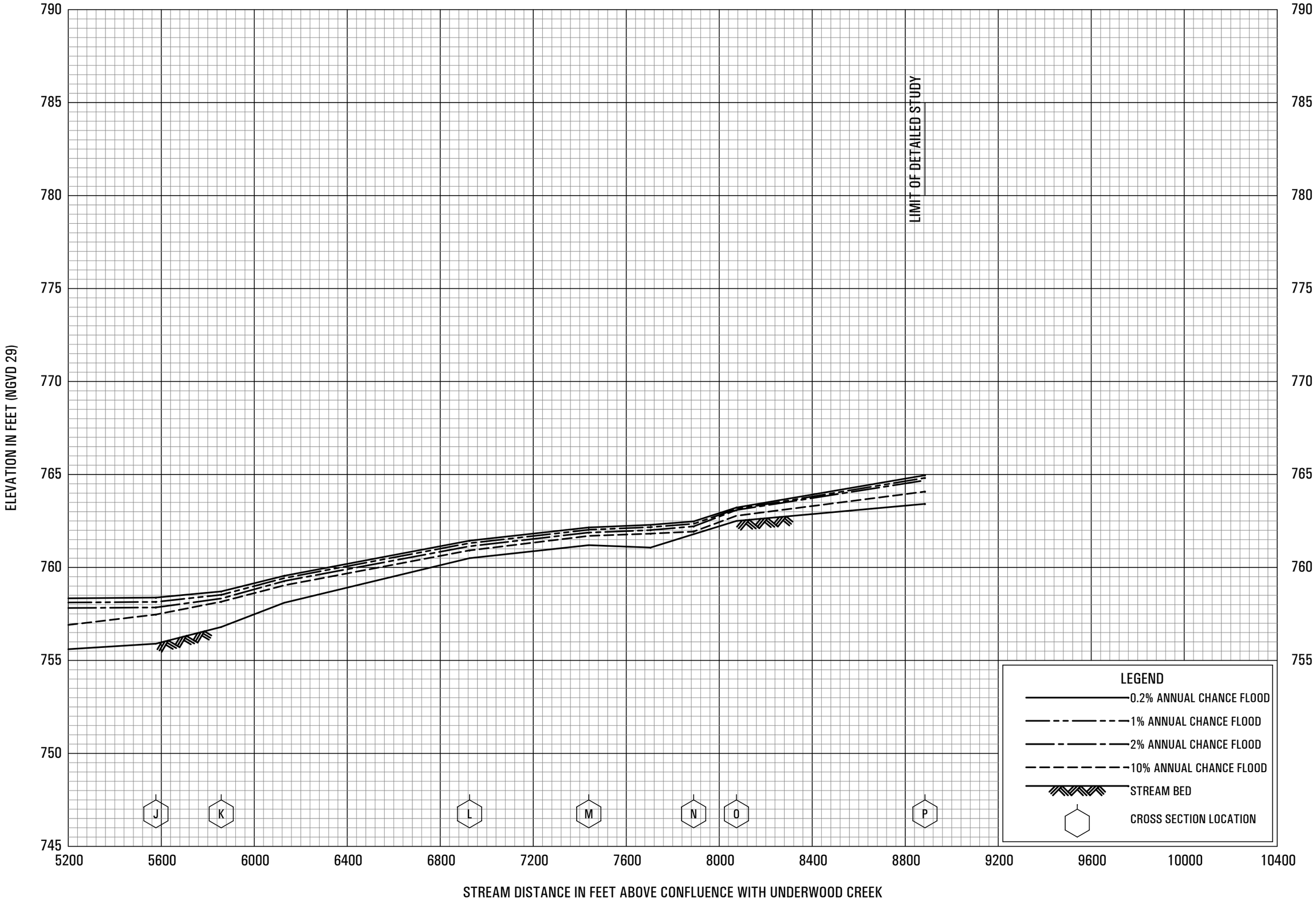


FLOOD PROFILES

NORTH BRANCH UNDERWOOD CREEK

FEDERAL EMERGENCY MANAGEMENT AGENCY

WAUKESHA COUNTY, WI

AND INCORPORATED AREAS

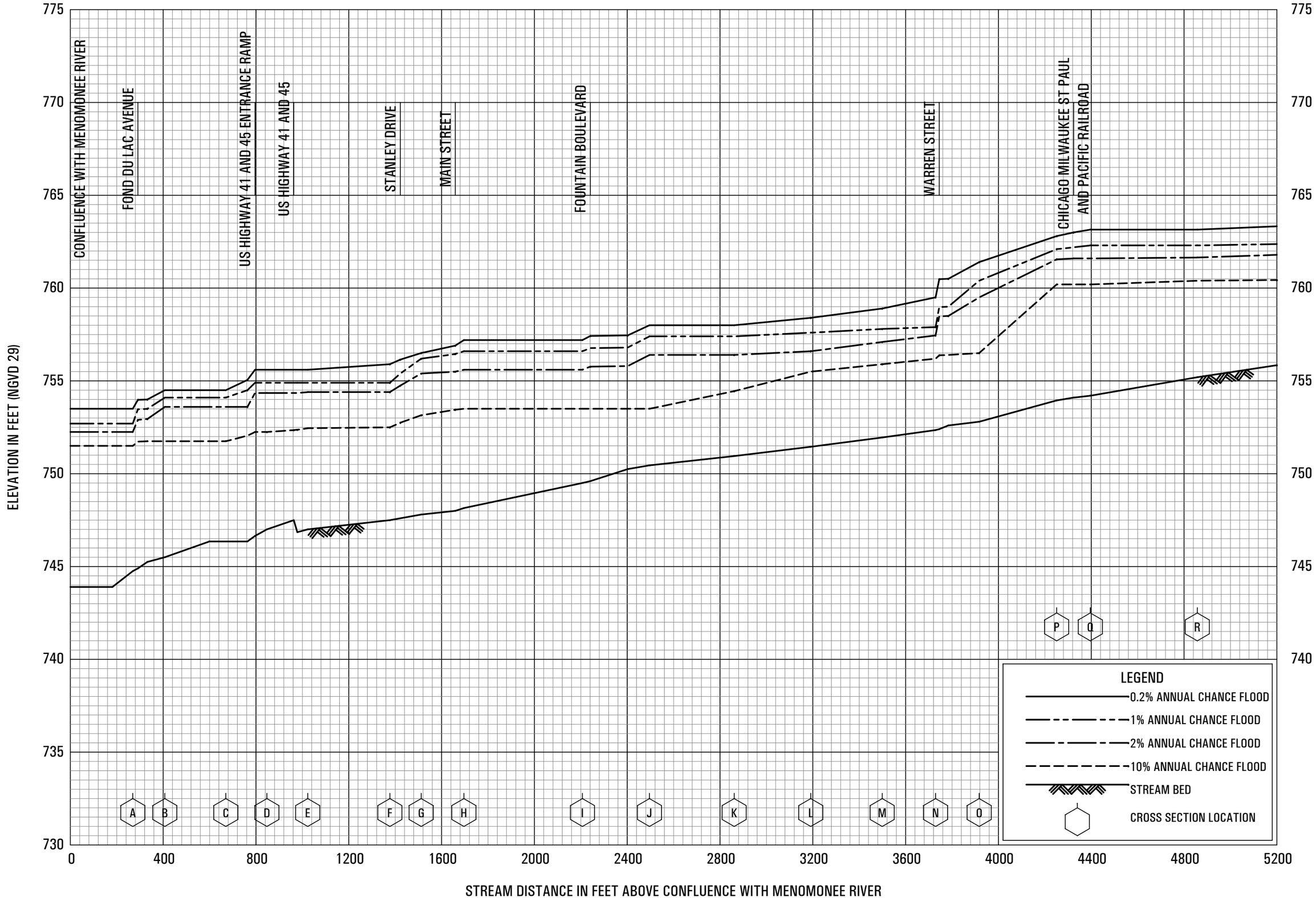


FLOOD PROFILES

NOR-X-WAY CHANNEL

FEDERAL EMERGENCY MANAGEMENT AGENCY

WAUKESHA COUNTY, WI

AND INCORPORATED AREAS

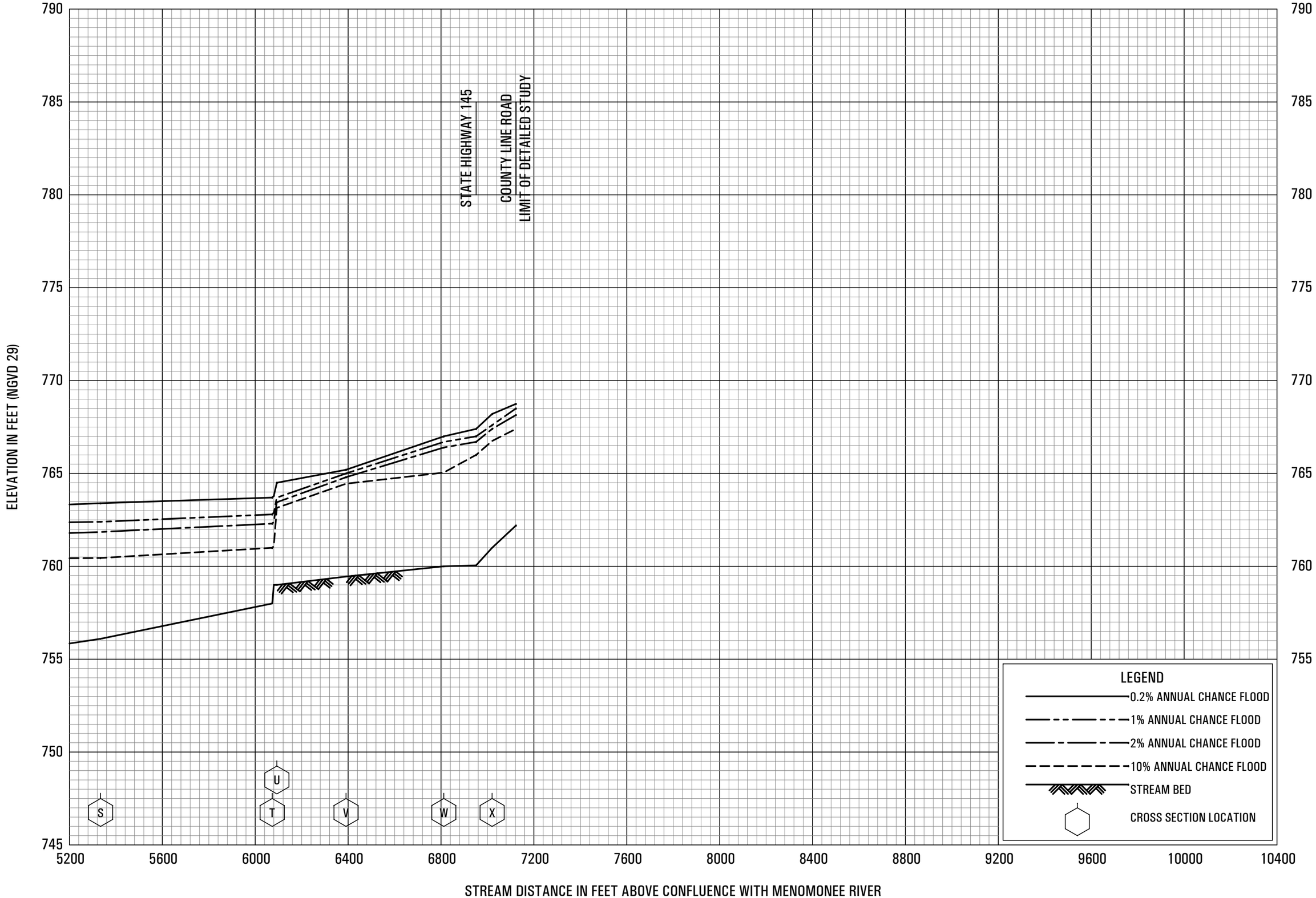


FLOOD PROFILES

NOR-X-WAY CHANNEL

FEDERAL EMERGENCY MANAGEMENT AGENCY

WAUKESHA COUNTY, WI

AND INCORPORATED AREAS

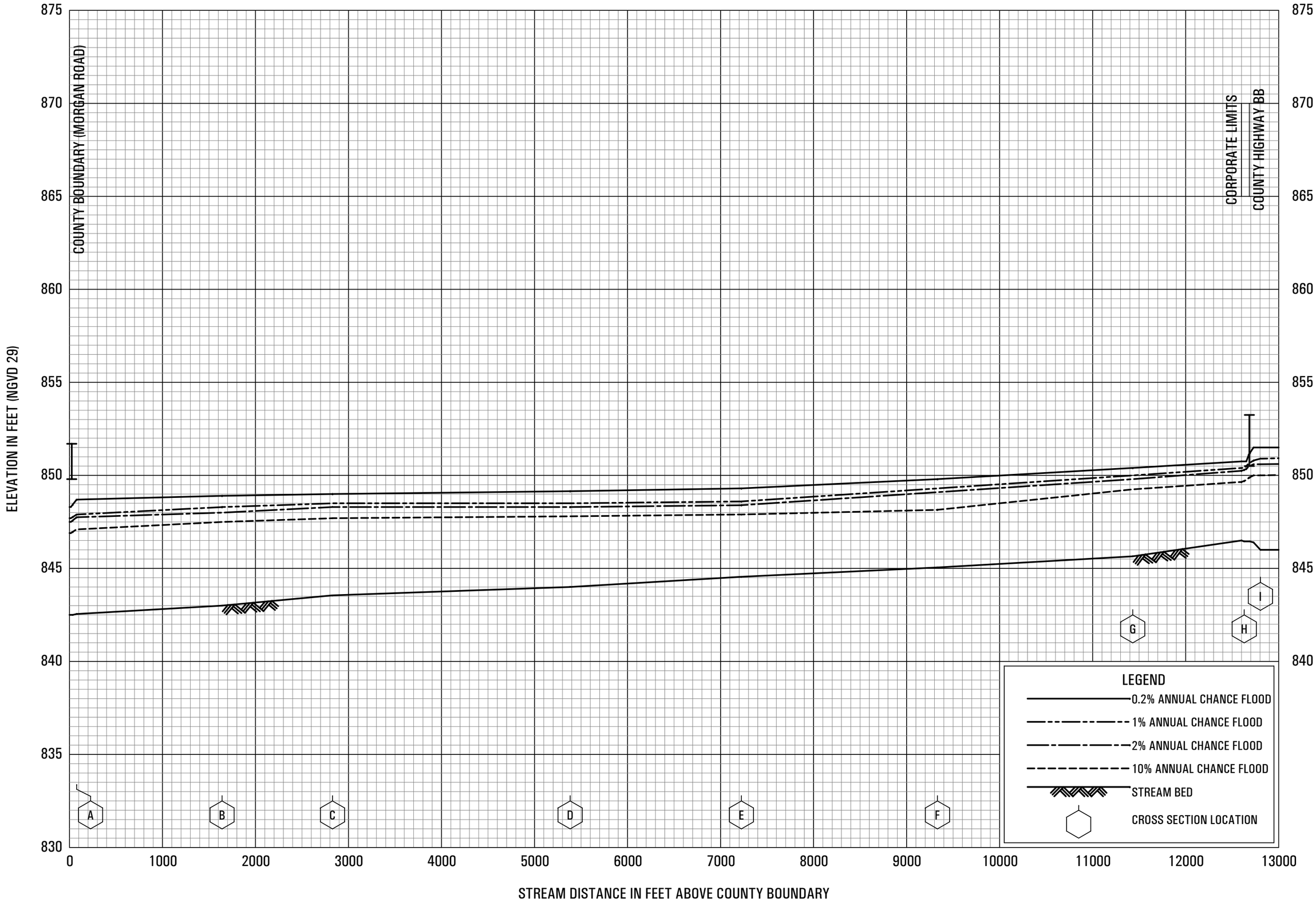


FLOOD PROFILES

OCONOMOWOC RIVER

FEDERAL EMERGENCY MANAGEMENT AGENCY

WAUKESHA COUNTY, WI

AND INCORPORATED AREAS

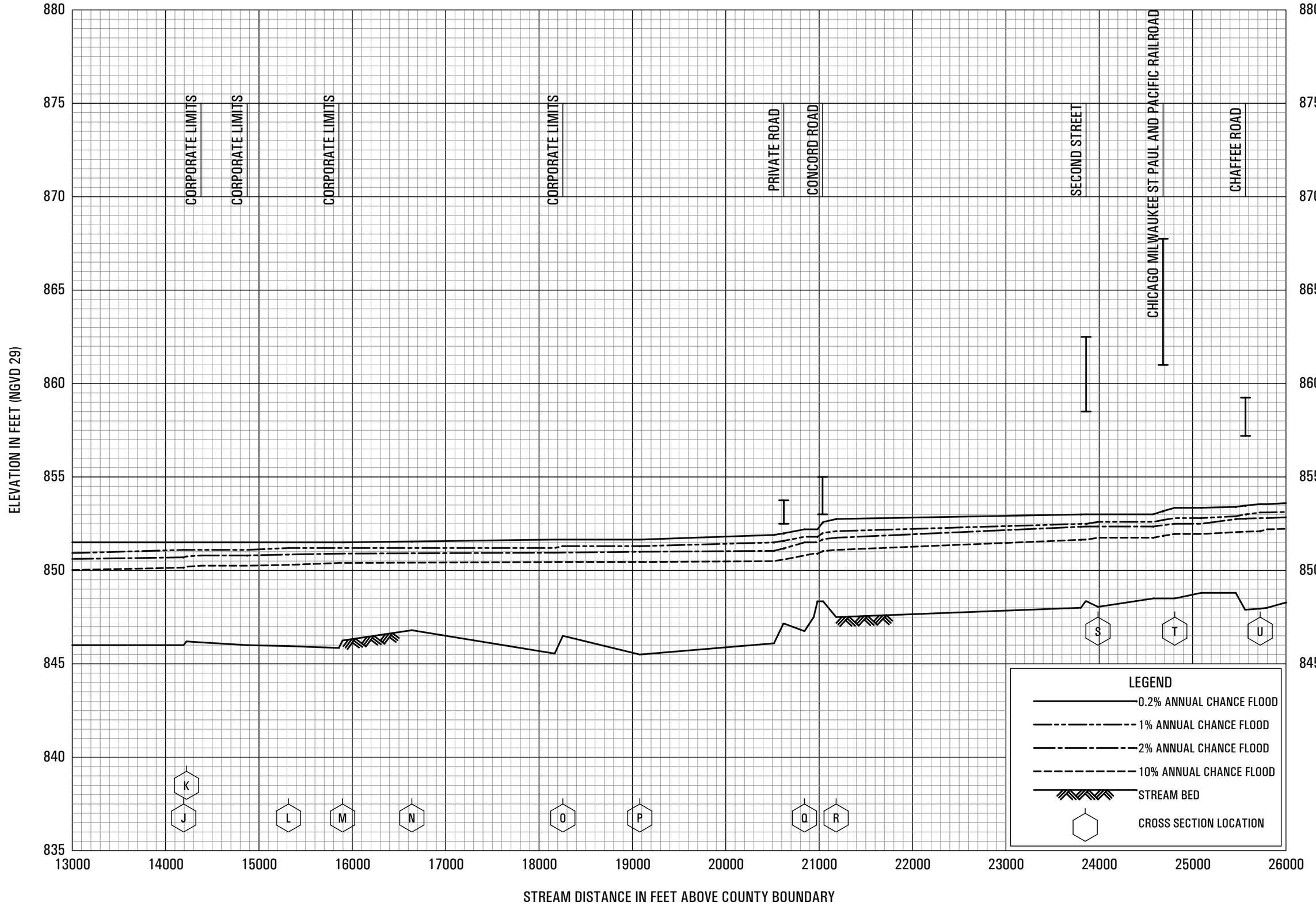


FLOOD PROFILES

OCONOMOWOC RIVER

FEDERAL EMERGENCY MANAGEMENT AGENCY

WAUKESHA COUNTY, WI

AND INCORPORATED AREAS

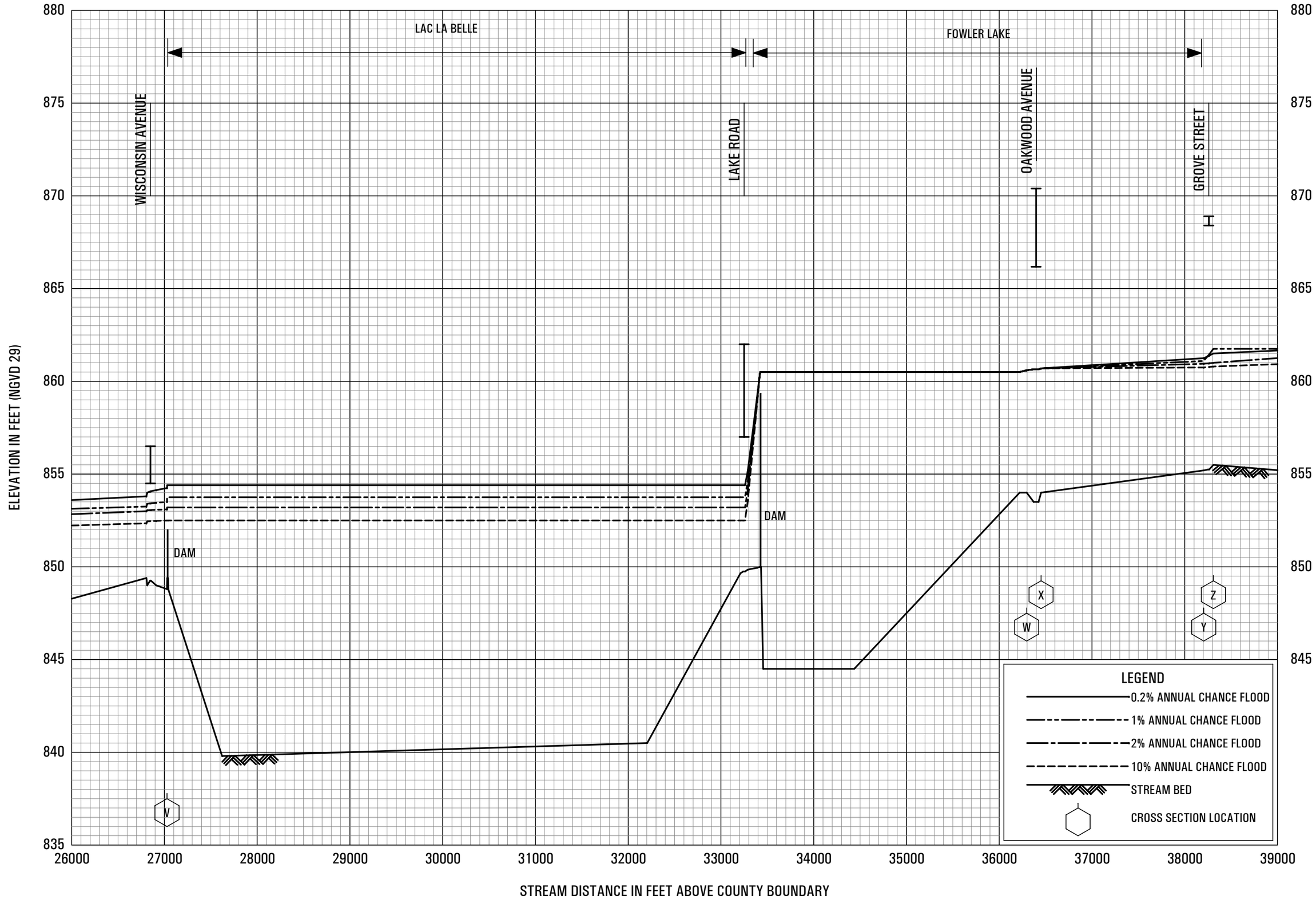


FLOOD PROFILES

OCONOMOWOC RIVER

FEDERAL EMERGENCY MANAGEMENT AGENCY

WAUKESHA COUNTY, WI

AND INCORPORATED AREAS

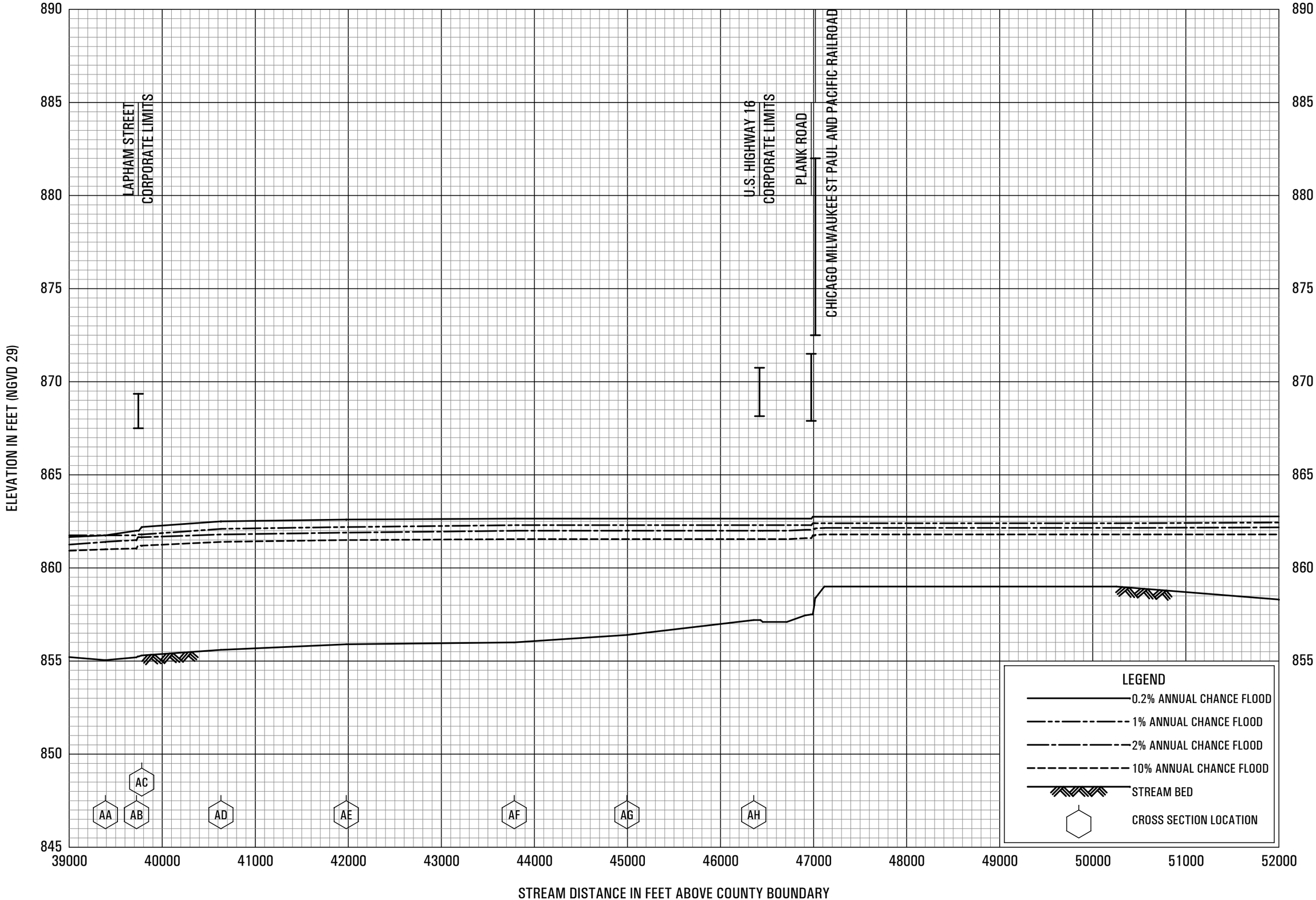


FLOOD PROFILES

OCONOMOWOC RIVER

FEDERAL EMERGENCY MANAGEMENT AGENCY

WAUKESHA COUNTY, WI

AND INCORPORATED AREAS

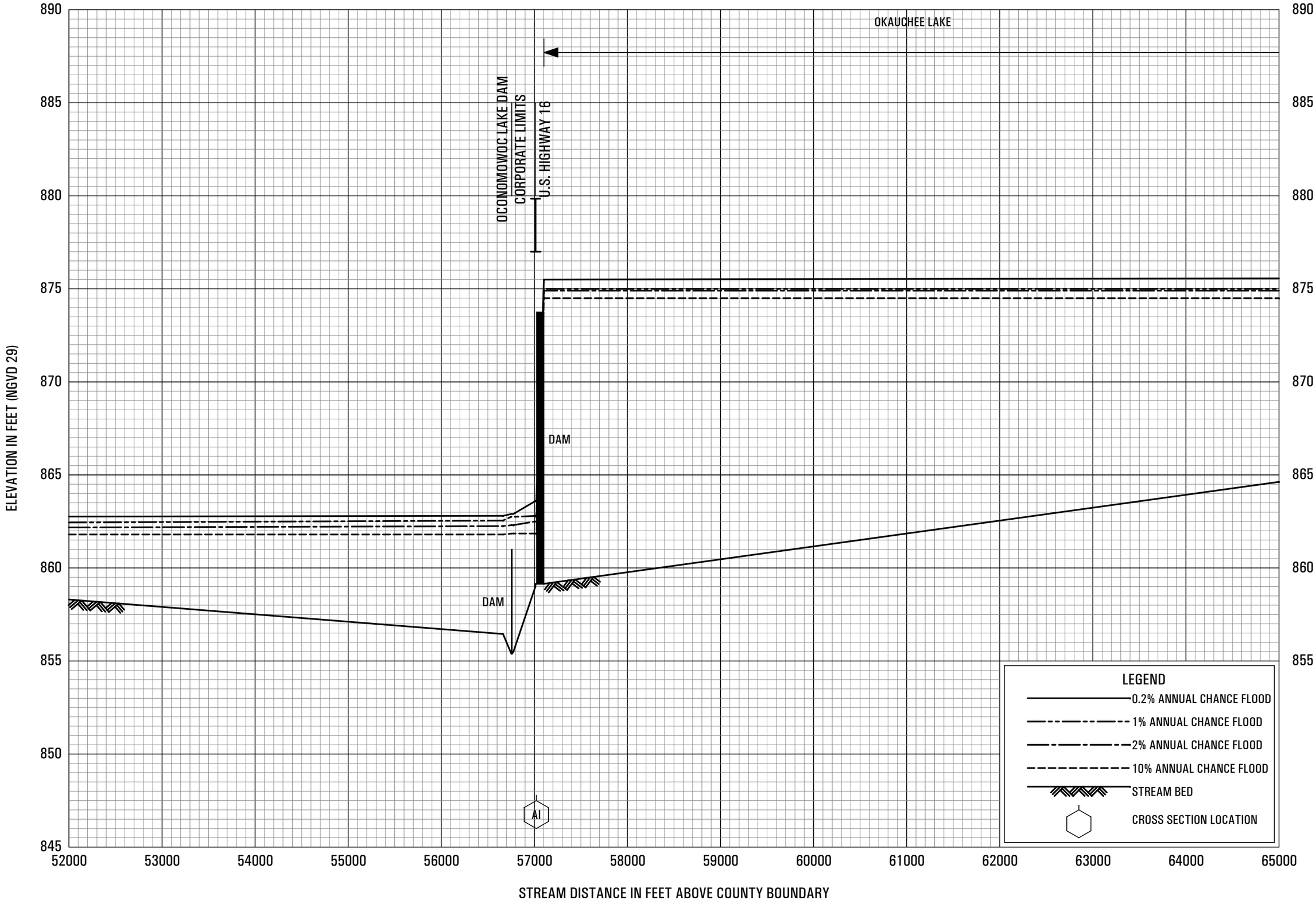


FLOOD PROFILES

OCONOMOWOC RIVER

FEDERAL EMERGENCY MANAGEMENT AGENCY

WAUKESHA COUNTY, WI

AND INCORPORATED AREAS

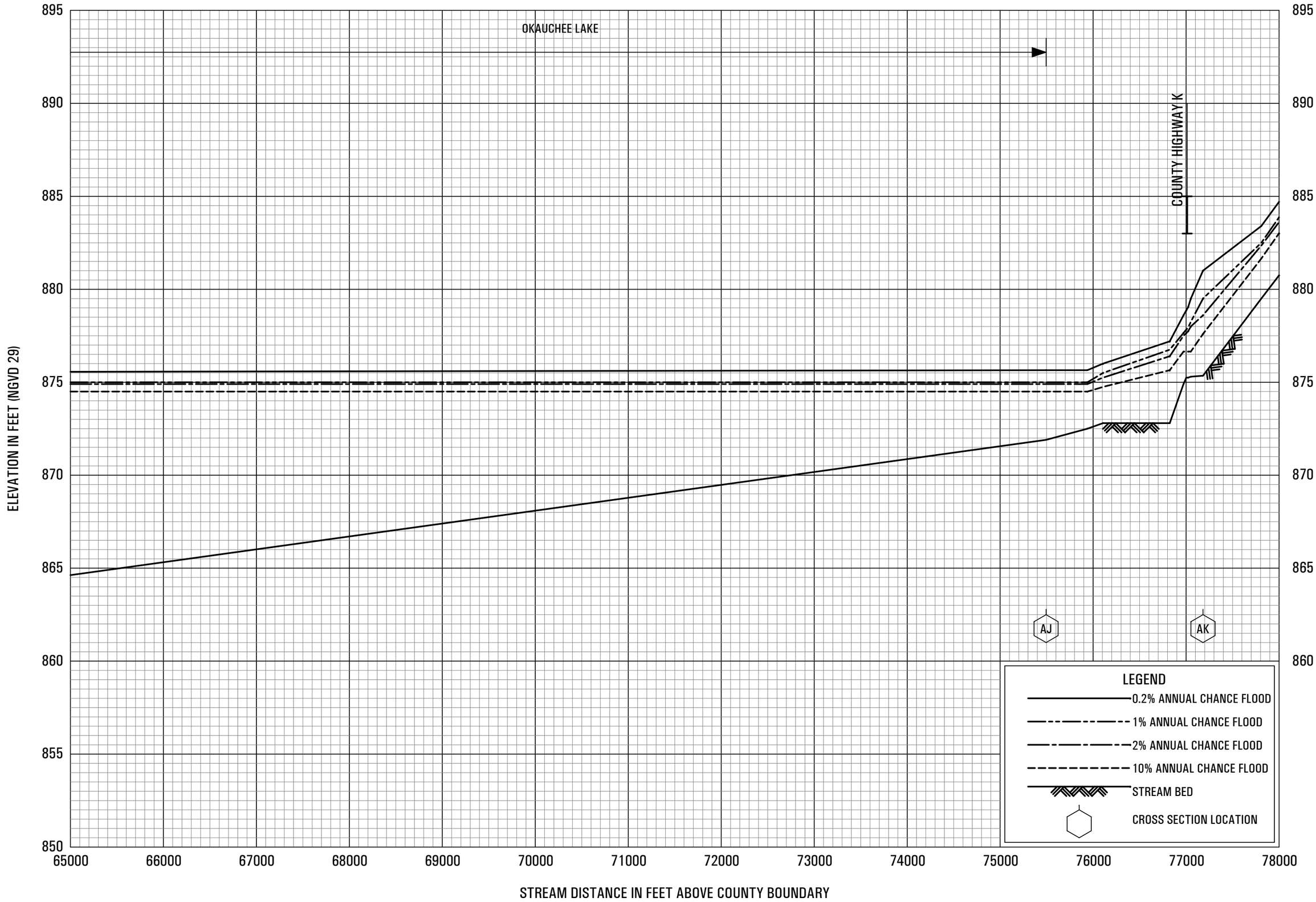


FLOOD PROFILES

OCONOMOWOC RIVER

FEDERAL EMERGENCY MANAGEMENT AGENCY

WAUKESHA COUNTY, WI

AND INCORPORATED AREAS

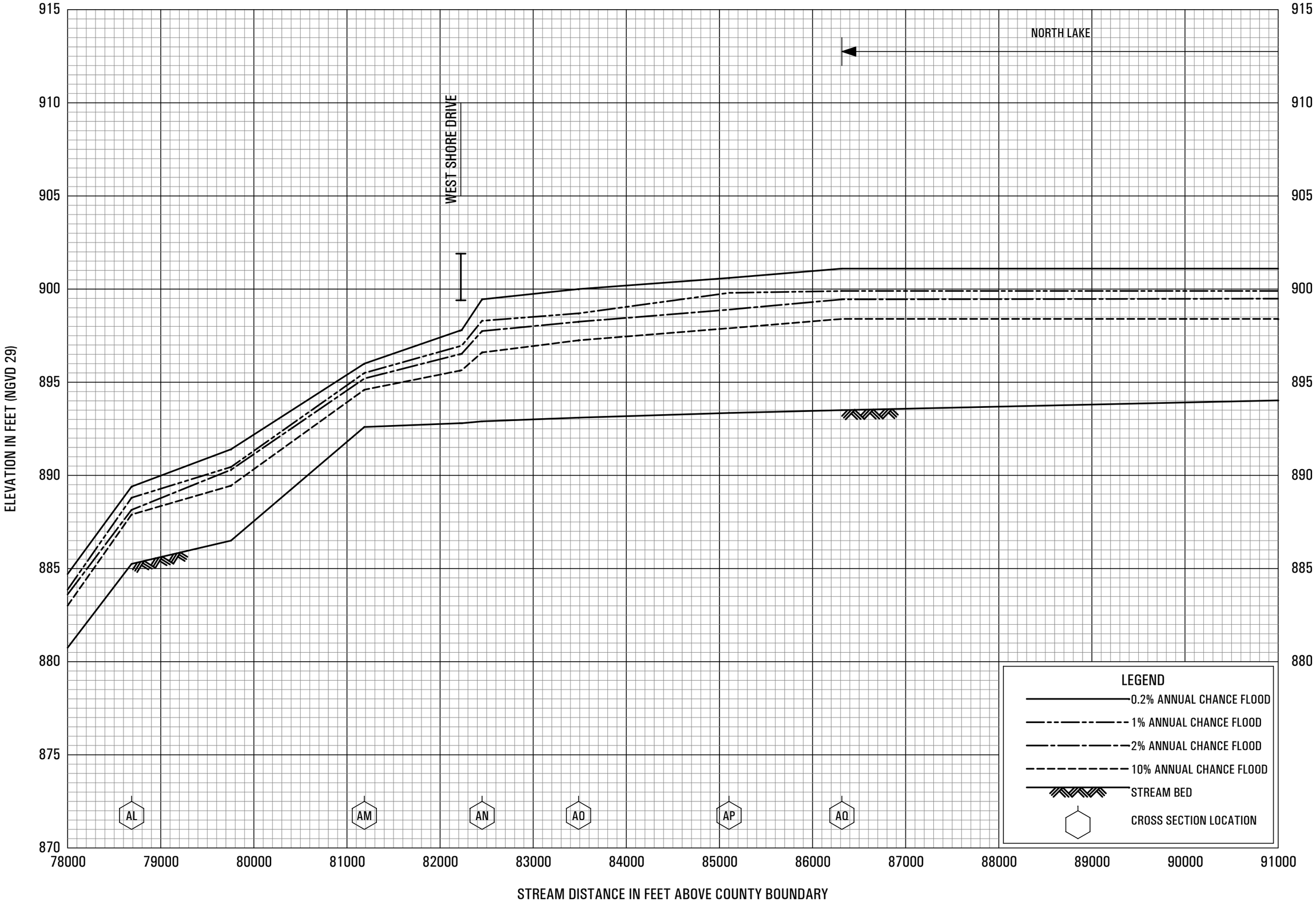


FLOOD PROFILES

OCONOMOWOC RIVER

FEDERAL EMERGENCY MANAGEMENT AGENCY

WAUKESHA COUNTY, WI

AND INCORPORATED AREAS

102P

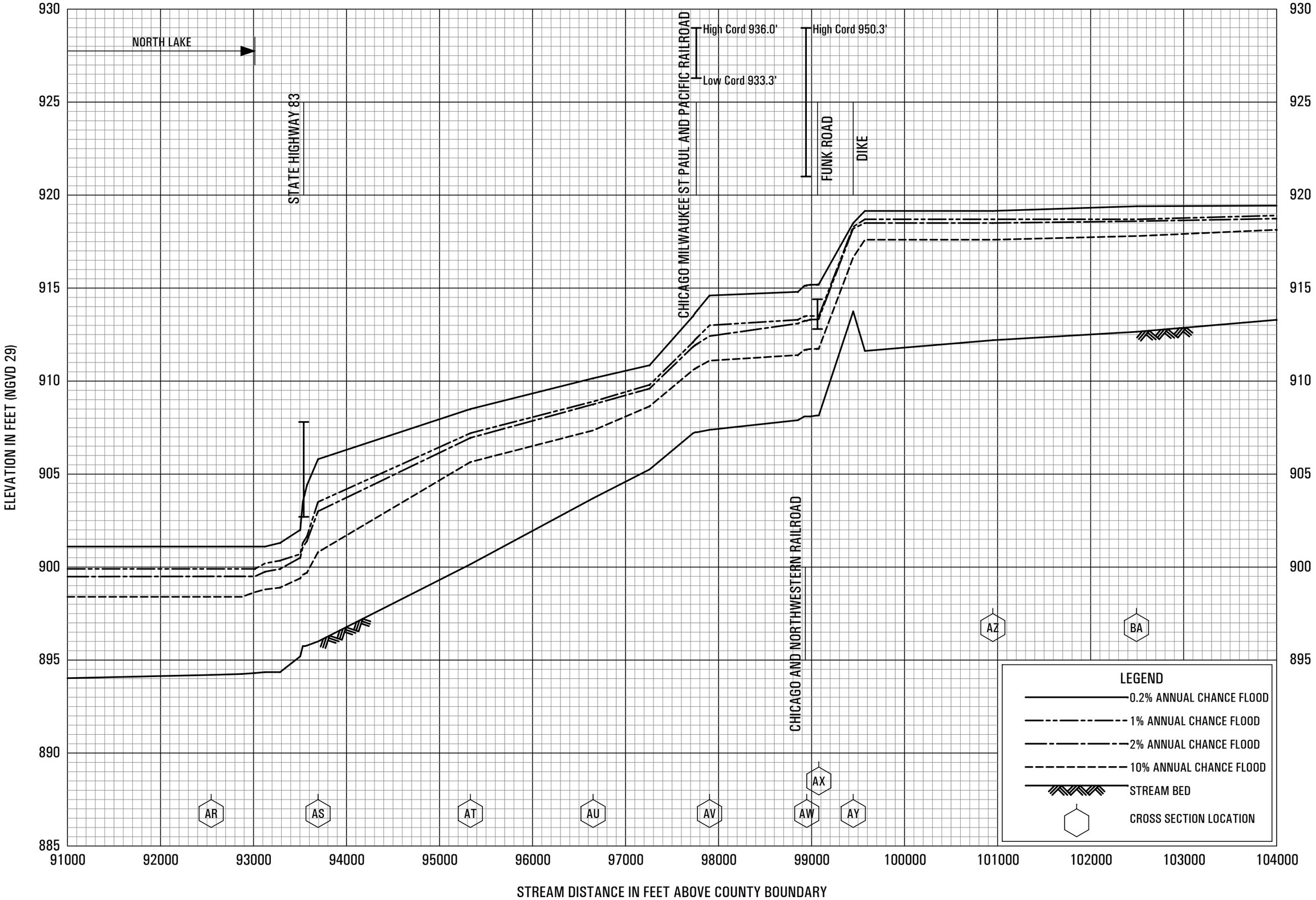


FLOOD PROFILES

OCONOMOWOC RIVER

FEDERAL EMERGENCY MANAGEMENT AGENCY

WAUKESHA COUNTY, WI

AND INCORPORATED AREAS

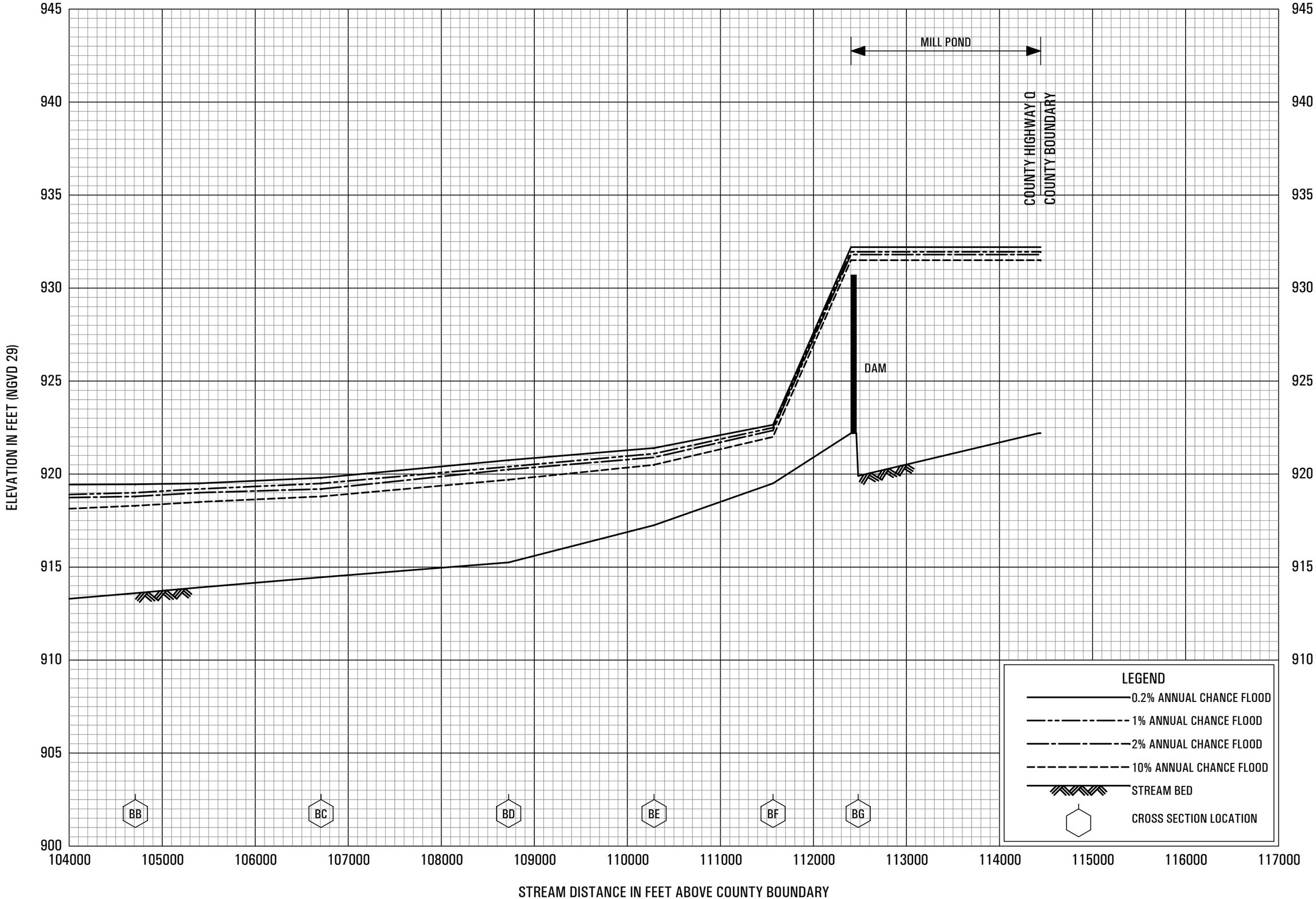


FLOOD PROFILES

OCONOMOWOC RIVER

FEDERAL EMERGENCY MANAGEMENT AGENCY

WAUKESHA COUNTY, WI

AND INCORPORATED AREAS

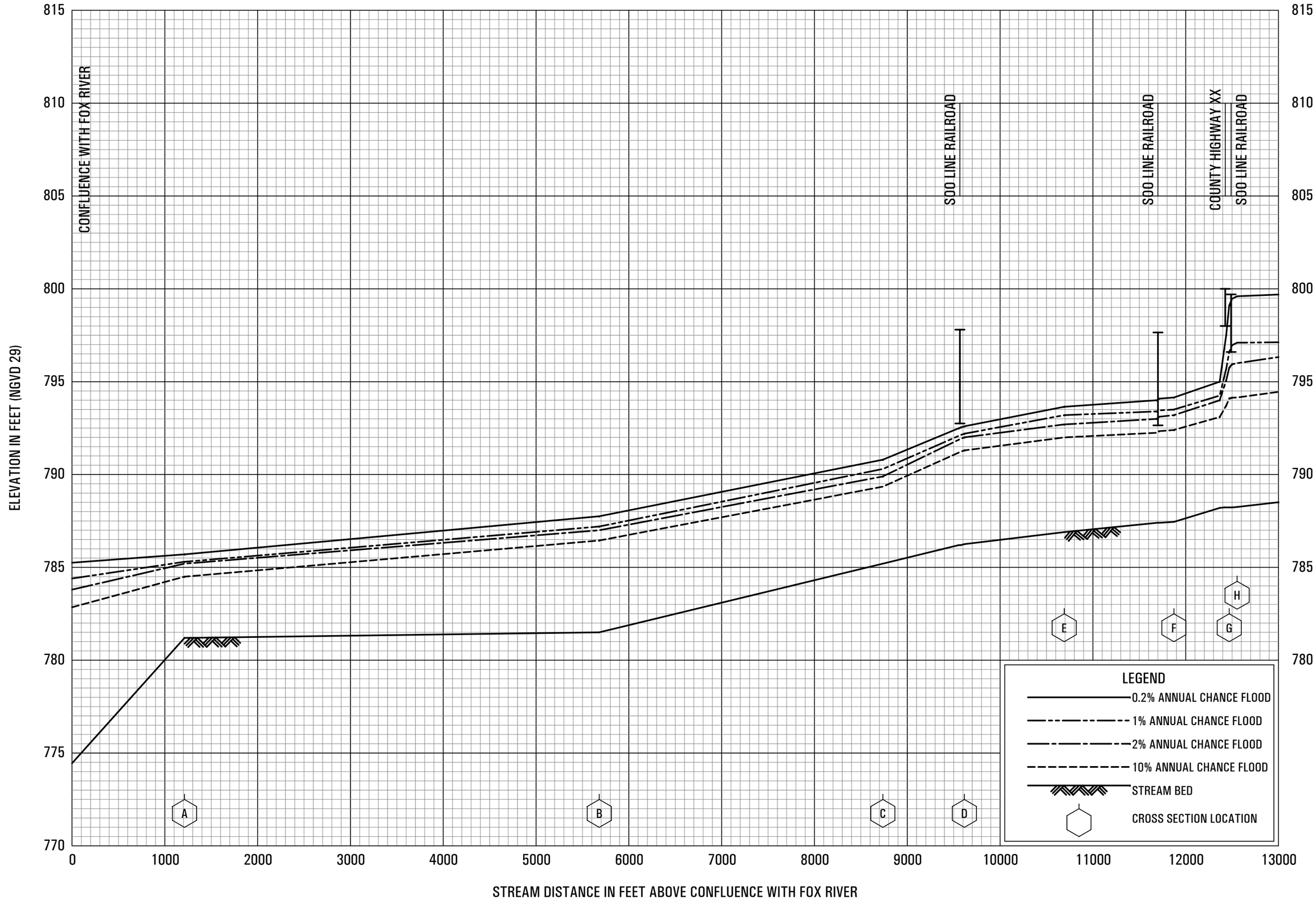


FLOOD PROFILES

PEBBLE BROOK

FEDERAL EMERGENCY MANAGEMENT AGENCY

WAUKESHA COUNTY, WI

AND INCORPORATED AREAS

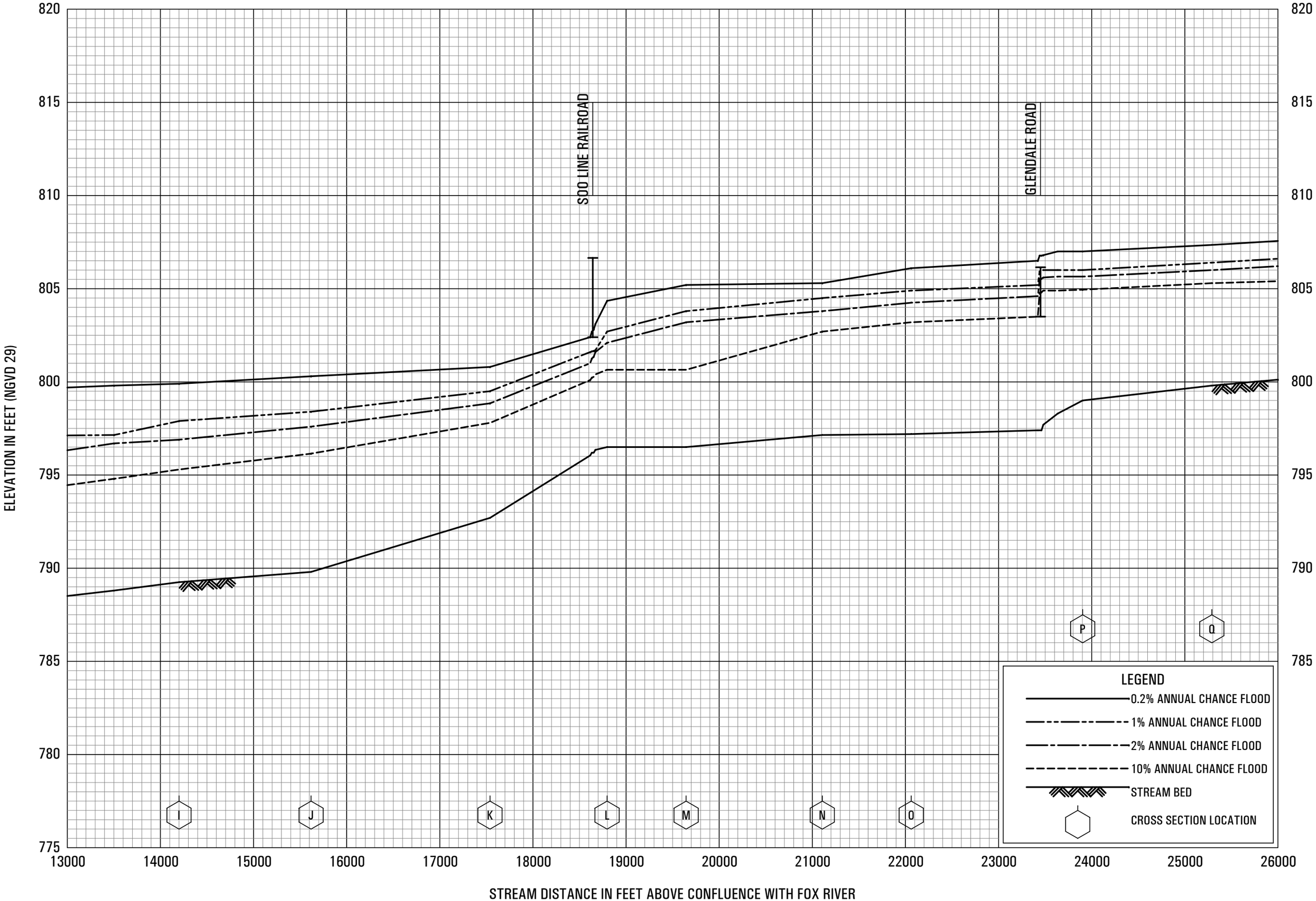


FLOOD PROFILES

PEBBLE BROOK

FEDERAL EMERGENCY MANAGEMENT AGENCY

WAUKESHA COUNTY, WI

AND INCORPORATED AREAS

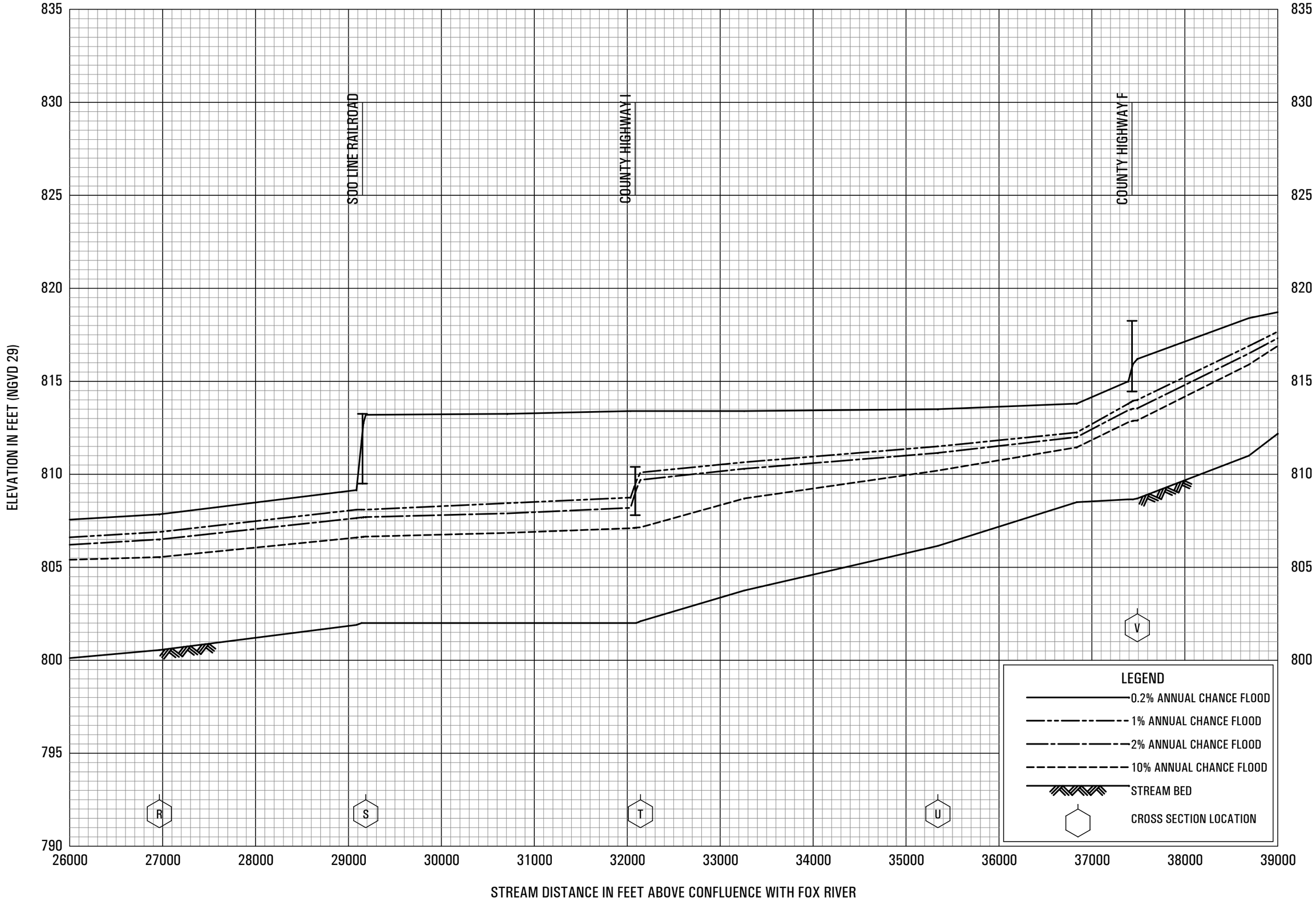


FLOOD PROFILES

PEBBLE BROOK

FEDERAL EMERGENCY MANAGEMENT AGENCY

WAUKESHA COUNTY, WI

AND INCORPORATED AREAS

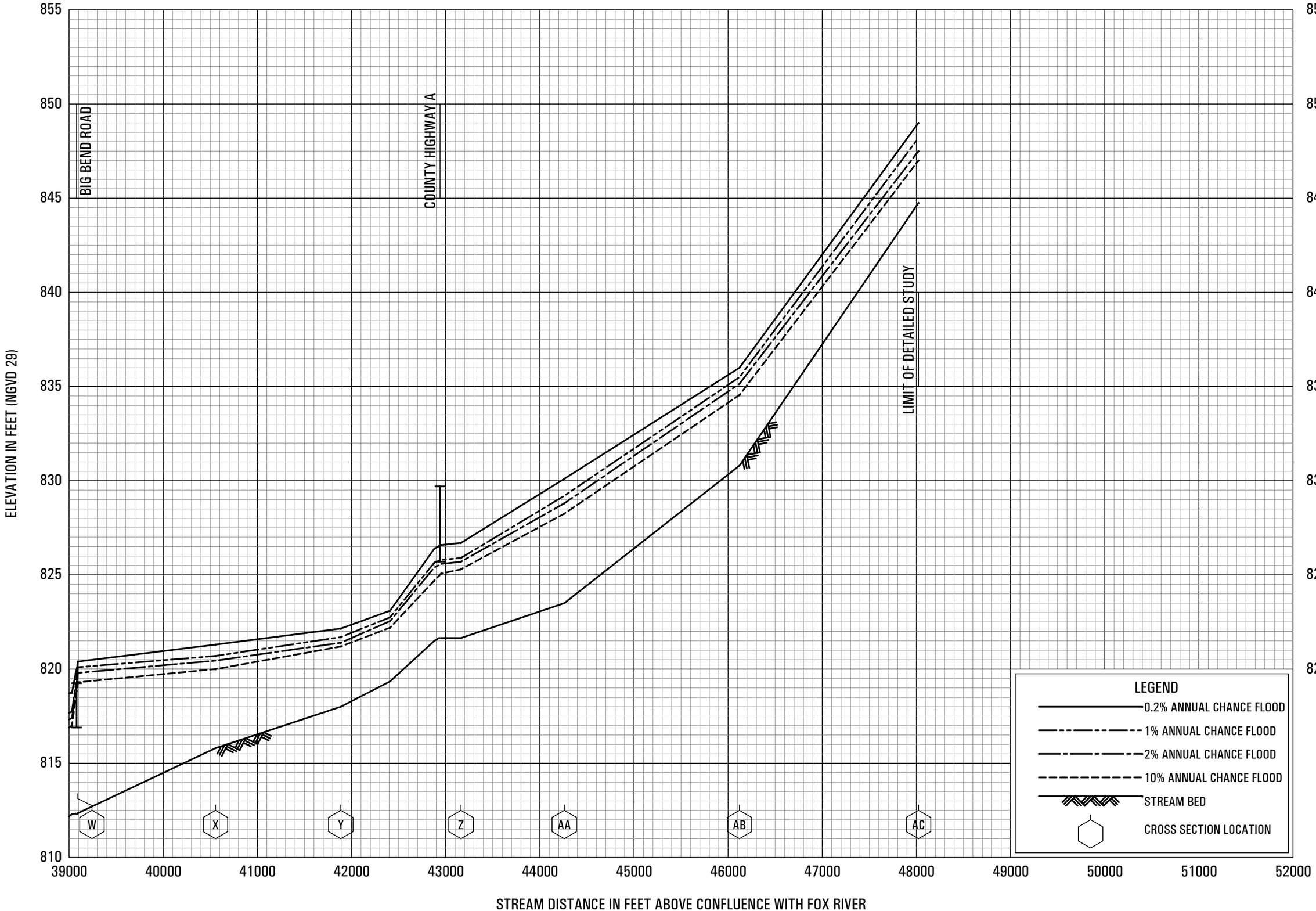


FLOOD PROFILES

PEBBLE BROOK

FEDERAL EMERGENCY MANAGEMENT AGENCY

WAUKESHA COUNTY, WI

AND INCORPORATED AREAS

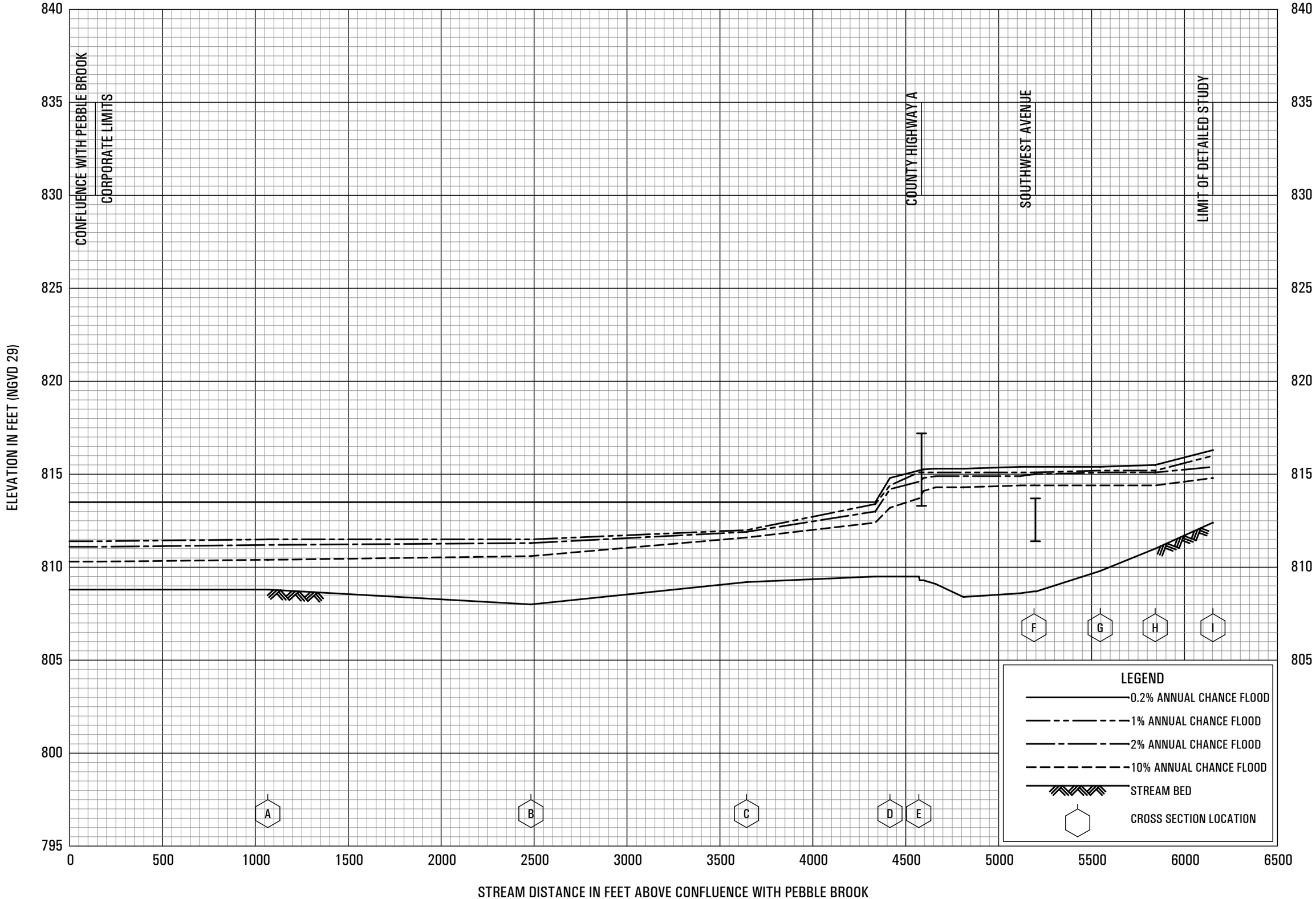


FLOOD PROFILES

PEBBLE BROOK TRIBUTARY

FEDERAL EMERGENCY MANAGEMENT AGENCY

WAUKESHA COUNTY, WI

AND INCORPORATED AREAS

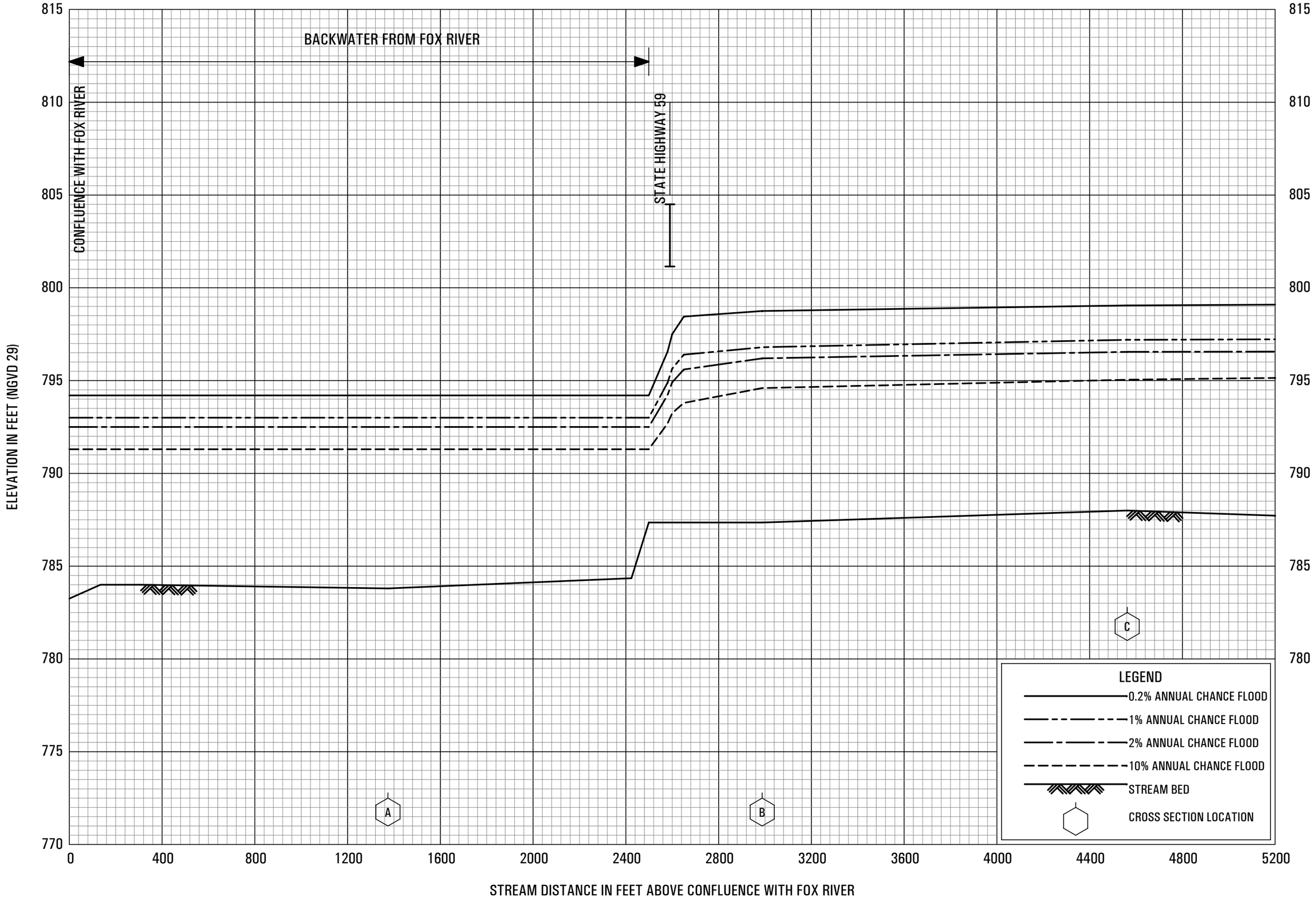


FLOOD PROFILES

PEBBLE CREEK

FEDERAL EMERGENCY MANAGEMENT AGENCY

WAUKESHA COUNTY, WI

AND INCORPORATED AREAS

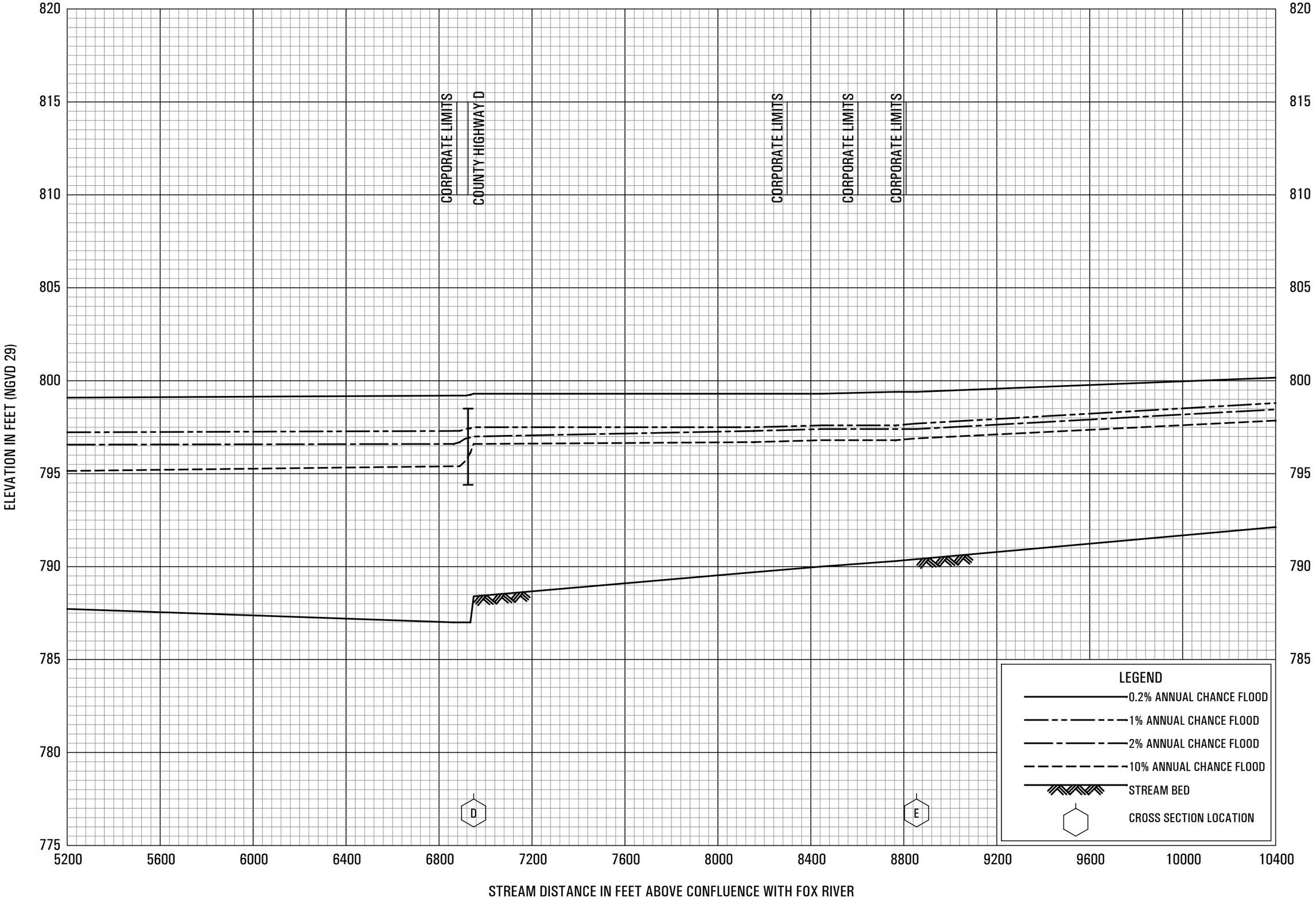


FLOOD PROFILES

PEBBLE CREEK

FEDERAL EMERGENCY MANAGEMENT AGENCY

WAUKESHA COUNTY, WI

AND INCORPORATED AREAS

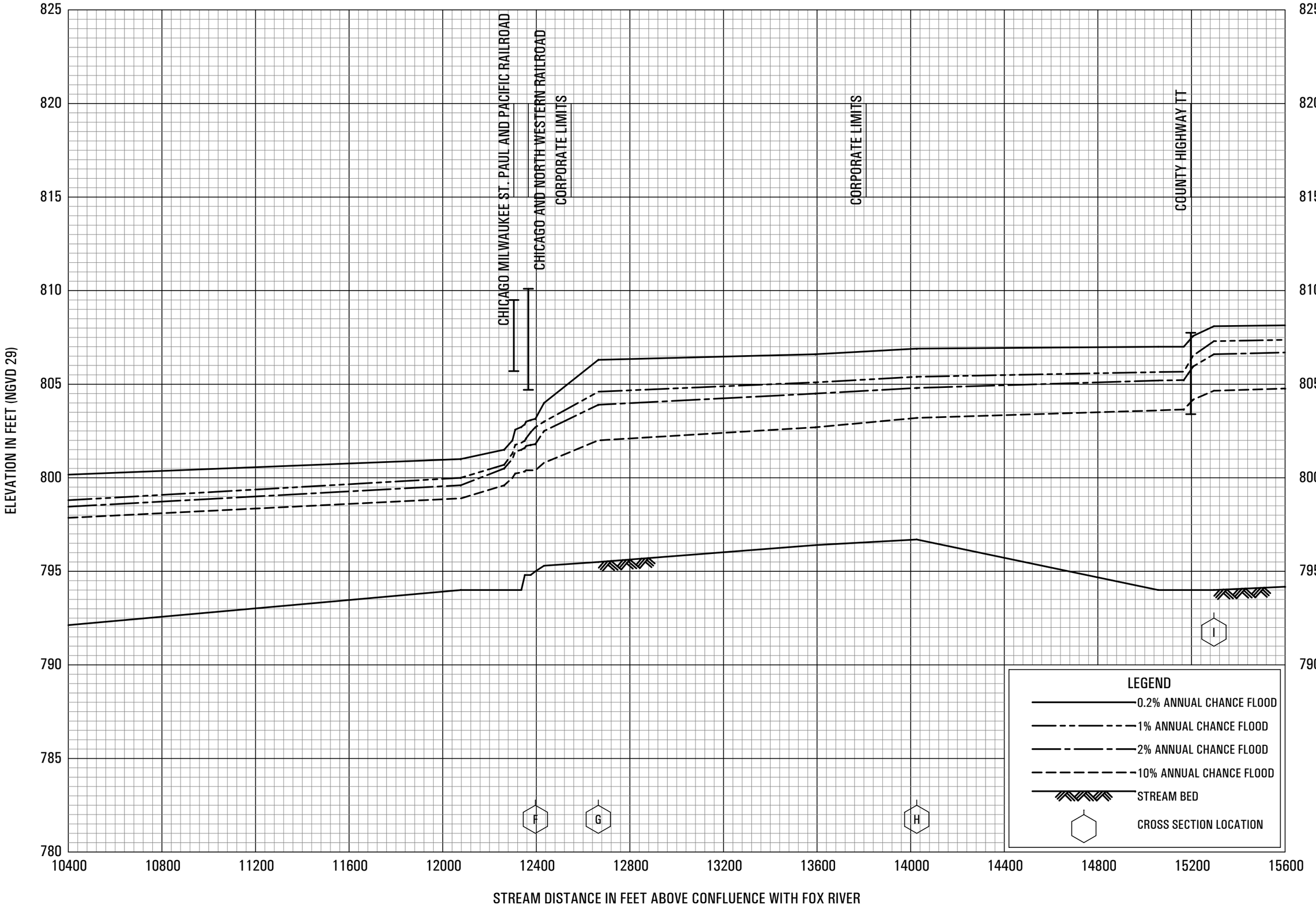


FLOOD PROFILES

PEBBLE CREEK

FEDERAL EMERGENCY MANAGEMENT AGENCY

WAUKESHA COUNTY, WI

AND INCORPORATED AREAS

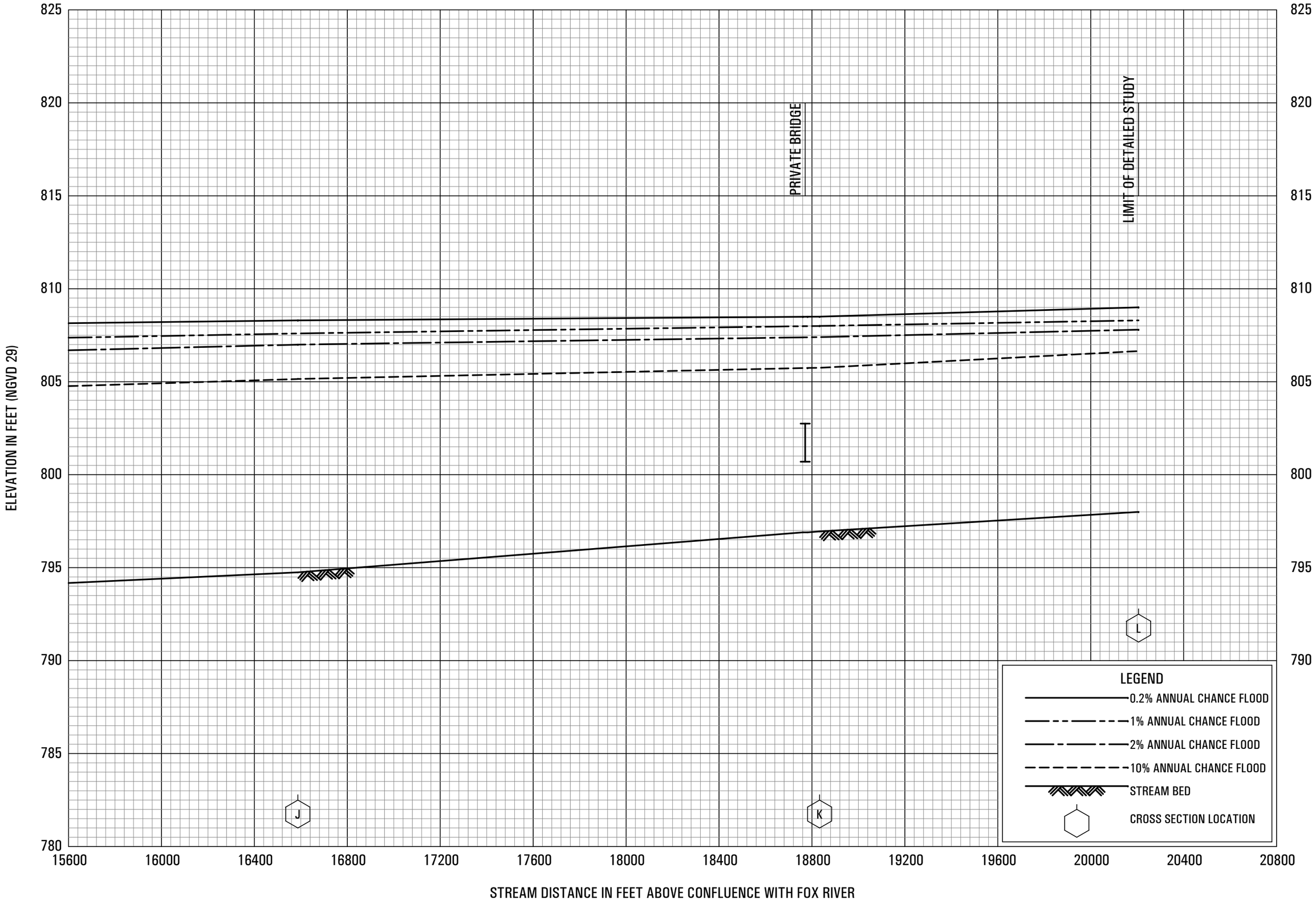


FLOOD PROFILES

PEBBLE CREEK

FEDERAL EMERGENCY MANAGEMENT AGENCY

WAUKESHA COUNTY, WI

AND INCORPORATED AREAS

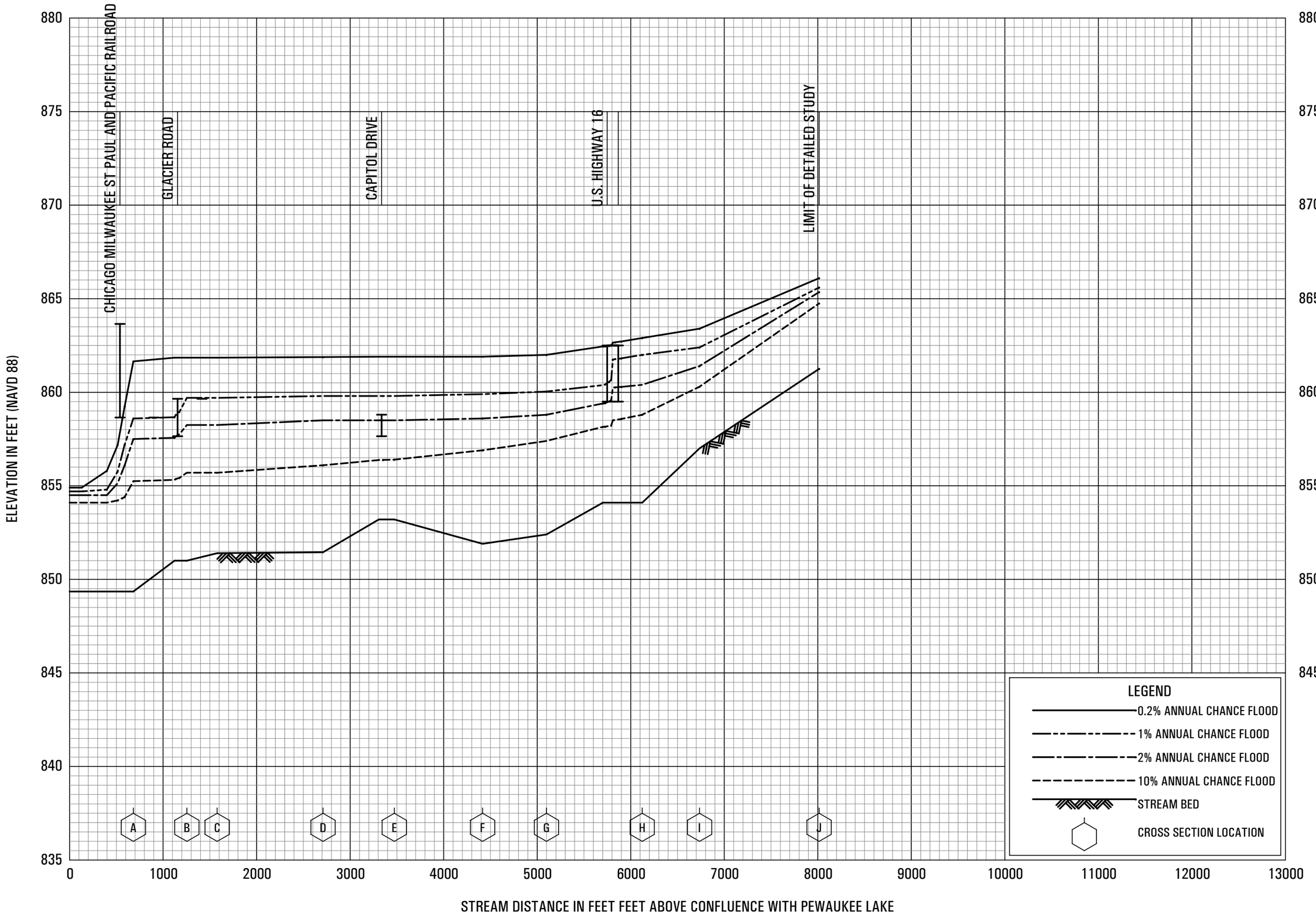


FLOOD PROFILES

PEWAUKEE LAKE TRIBUTARY

FEDERAL EMERGENCY MANAGEMENT AGENCY

WAUKESHA COUNTY, WI

AND INCORPORATED AREAS

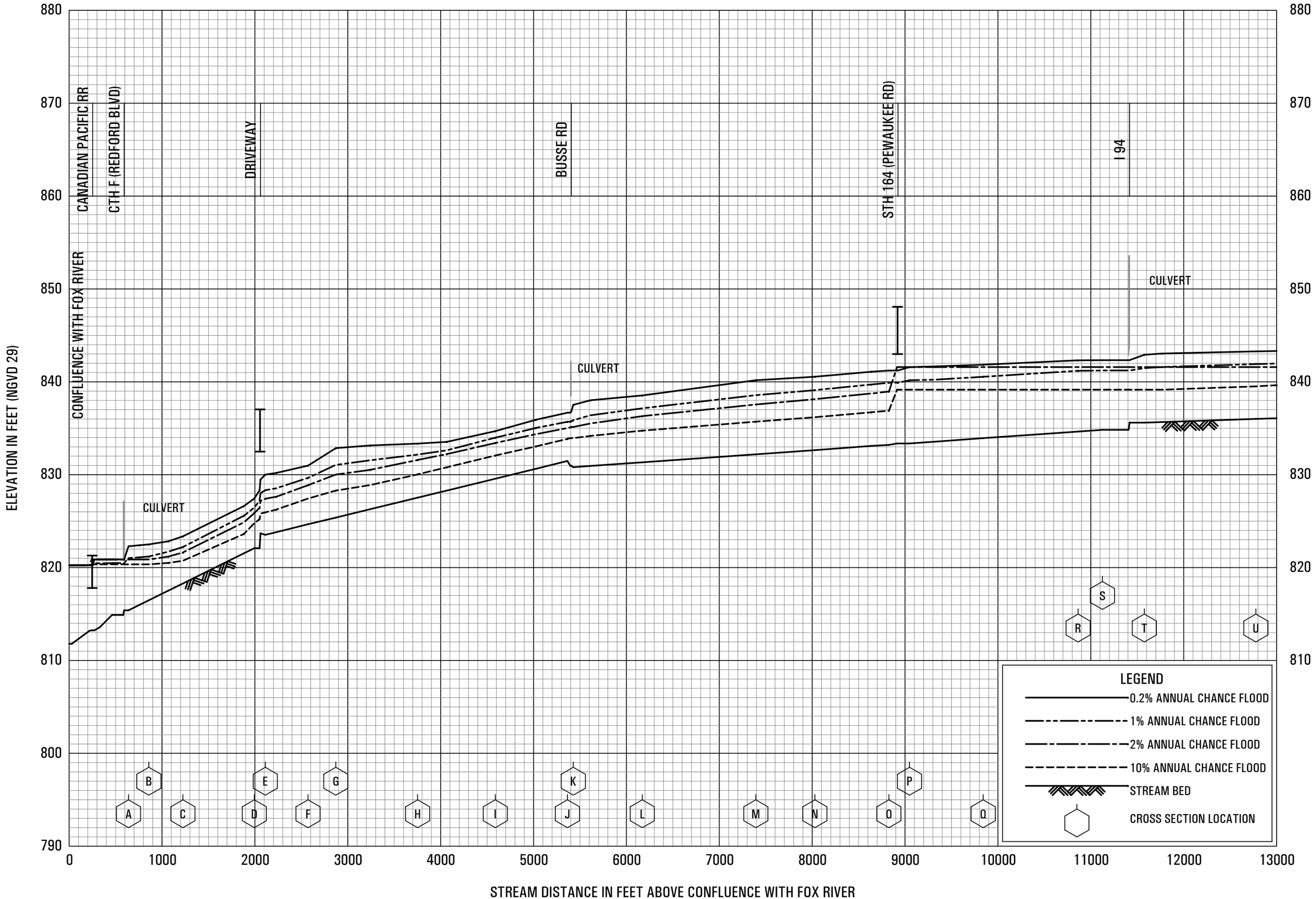


FLOOD PROFILES

PEWAUKEE RIVER

FEDERAL EMERGENCY MANAGEMENT AGENCY

WAUKESHA COUNTY, WI

AND INCORPORATED AREAS

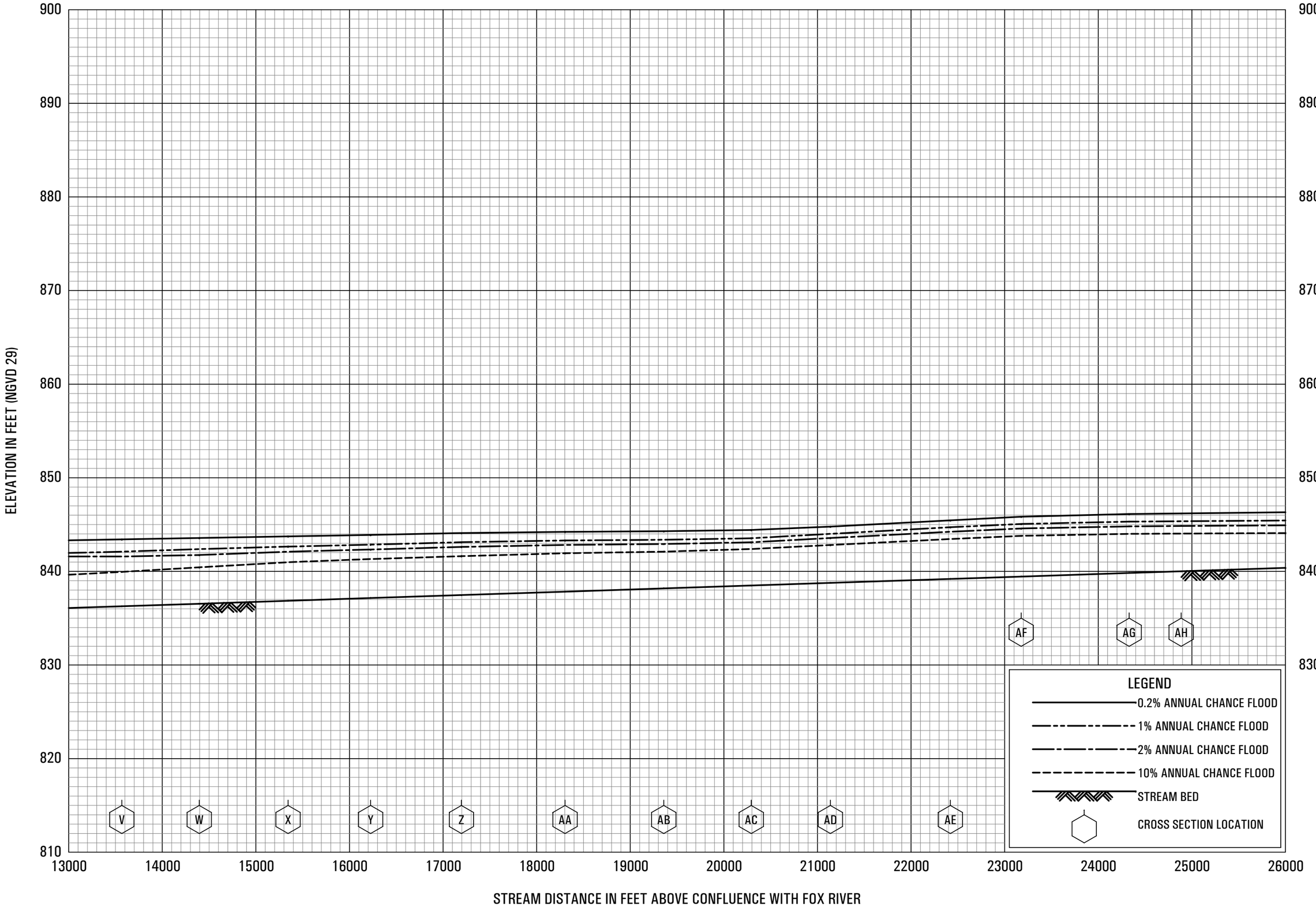


FLOOD PROFILES

PEWAUKEE RIVER

FEDERAL EMERGENCY MANAGEMENT AGENCY

WAUKESHA COUNTY, WI

AND INCORPORATED AREAS

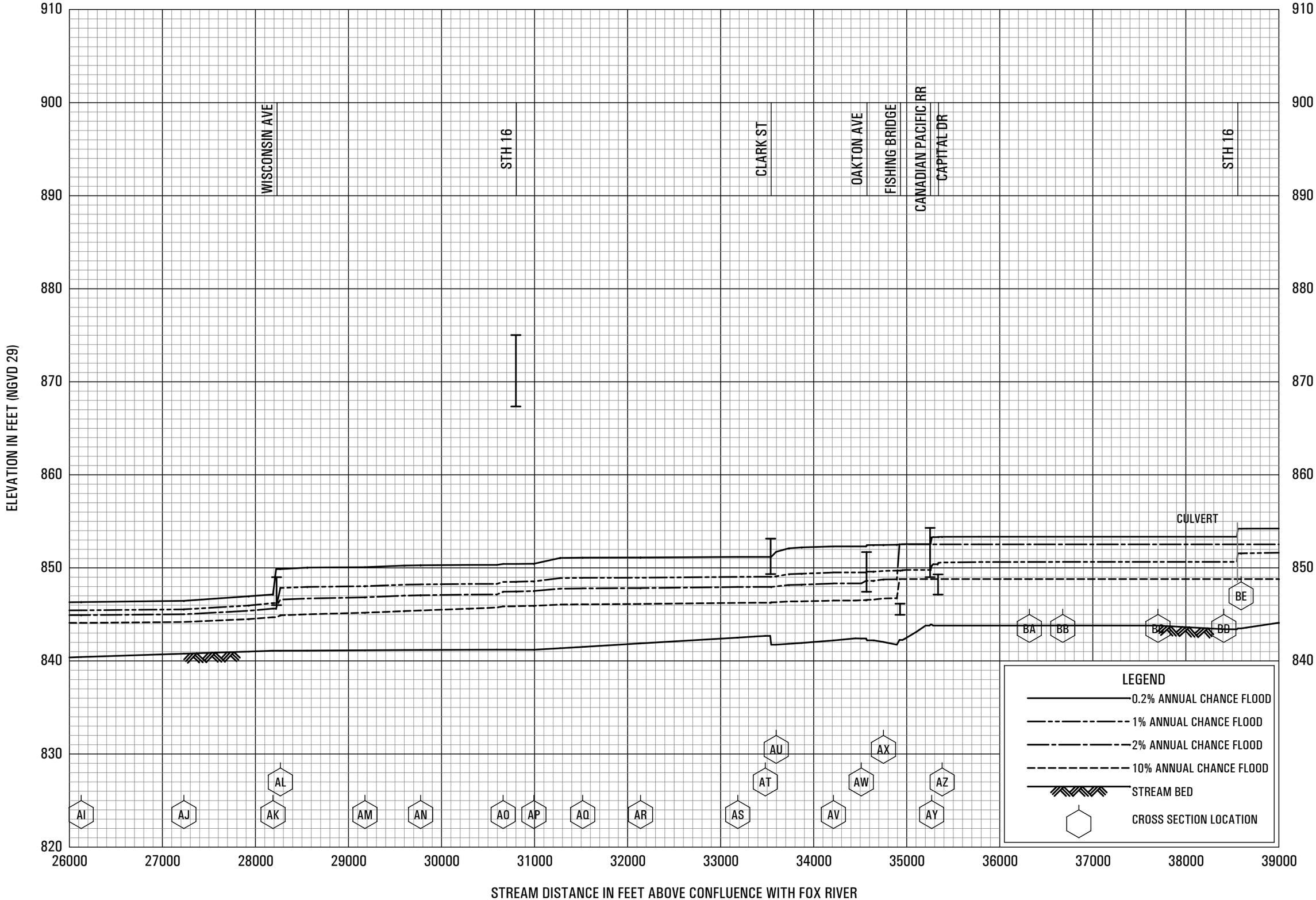


FLOOD PROFILES

PEWAUKEE RIVER

FEDERAL EMERGENCY MANAGEMENT AGENCY

WAUKESHA COUNTY, WI

AND INCORPORATED AREAS

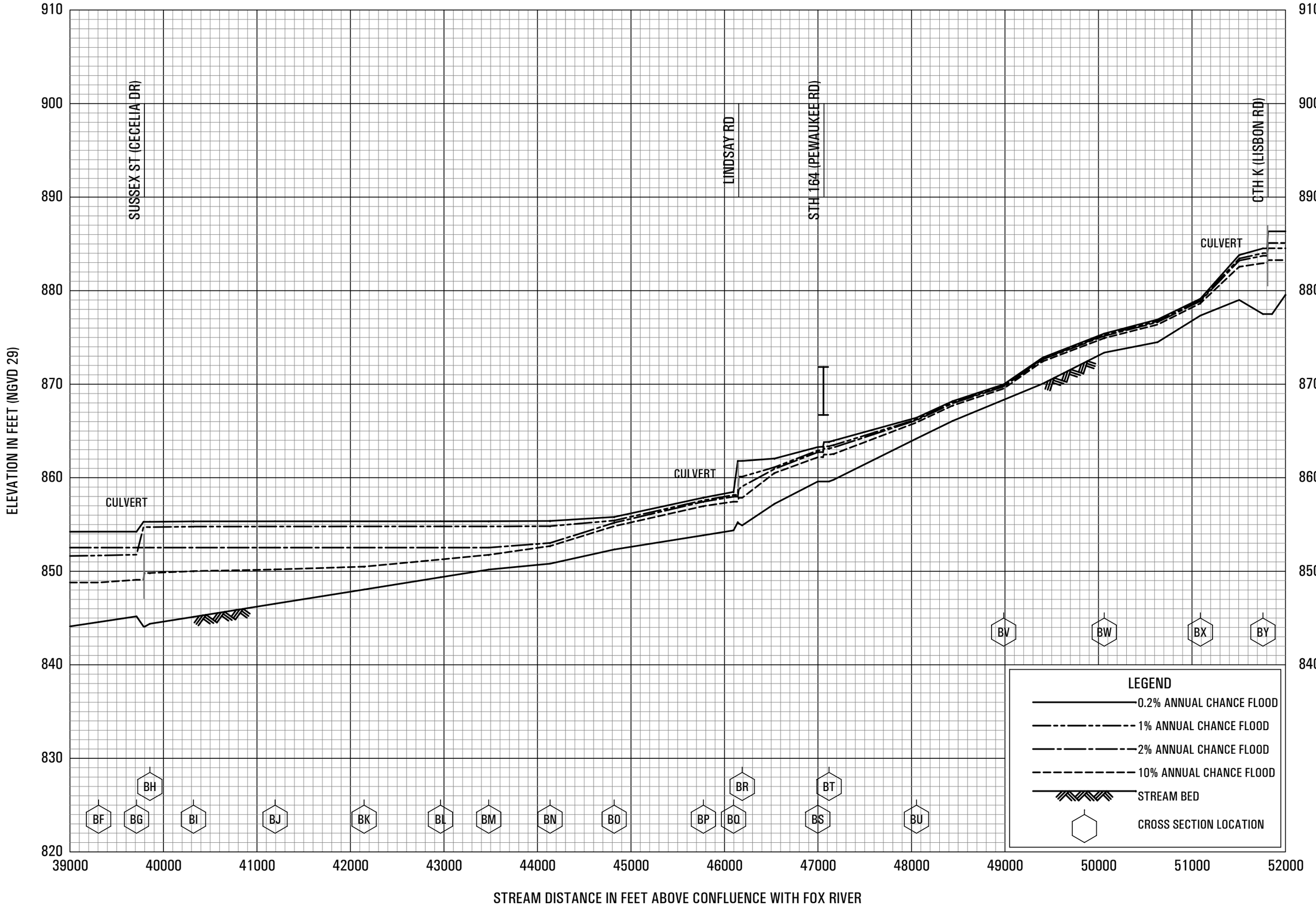


FLOOD PROFILES

PEWAUKEE RIVER

FEDERAL EMERGENCY MANAGEMENT AGENCY

WAUKESHA COUNTY, WI

AND INCORPORATED AREAS

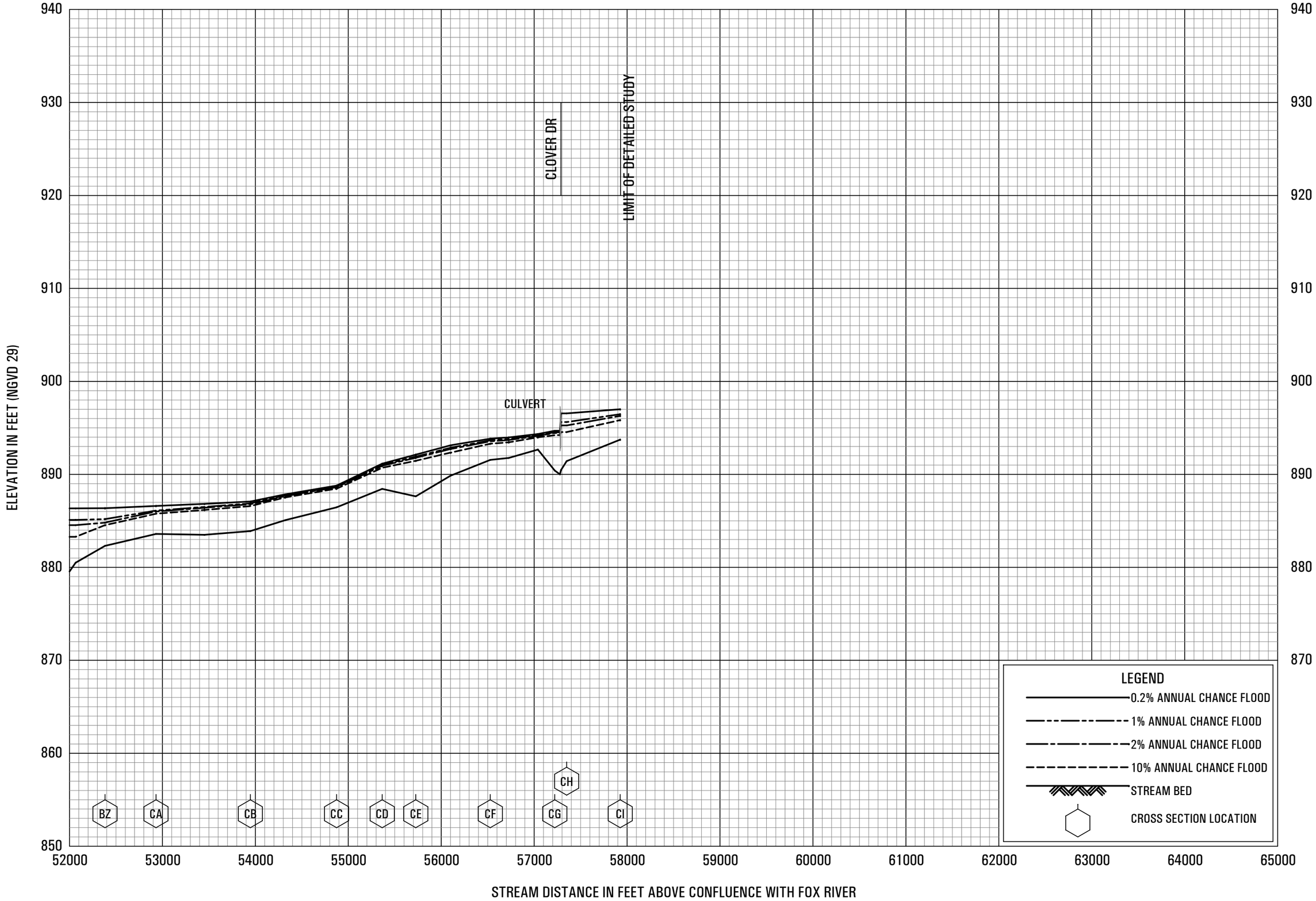


FLOOD PROFILES

PEWAUKEE RIVER

FEDERAL EMERGENCY MANAGEMENT AGENCY

WAUKESHA COUNTY, WI

AND INCORPORATED AREAS

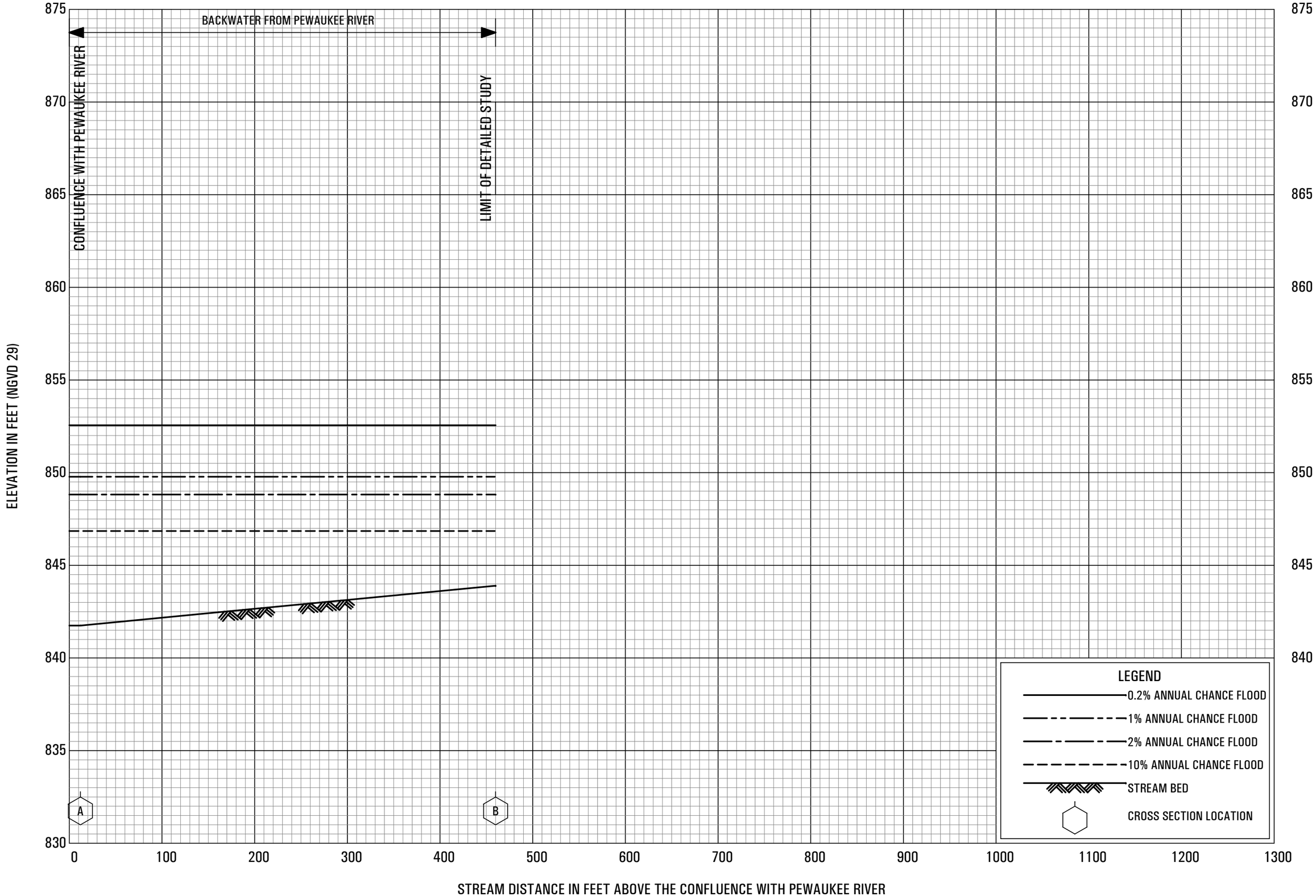


FLOOD PROFILES

PEWAUKEE RIVER TRIBUTARY 3

FEDERAL EMERGENCY MANAGEMENT AGENCY

WAUKESHA COUNTY, WI

AND INCORPORATED AREAS

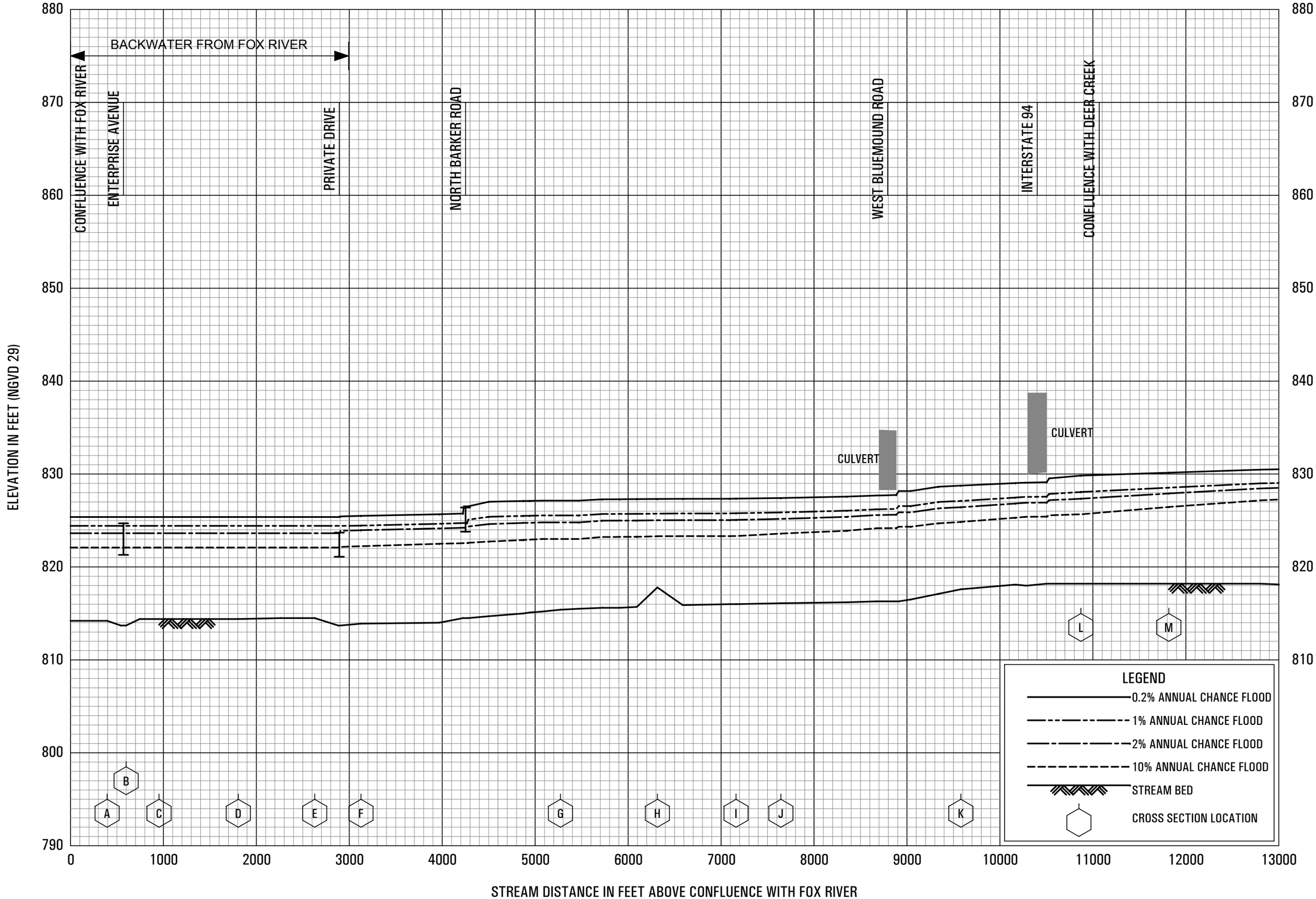


FLOOD PROFILES

POPLAR CREEK

FEDERAL EMERGENCY MANAGEMENT AGENCY

WAUKESHA COUNTY, WI

AND INCORPORATED AREAS

121P

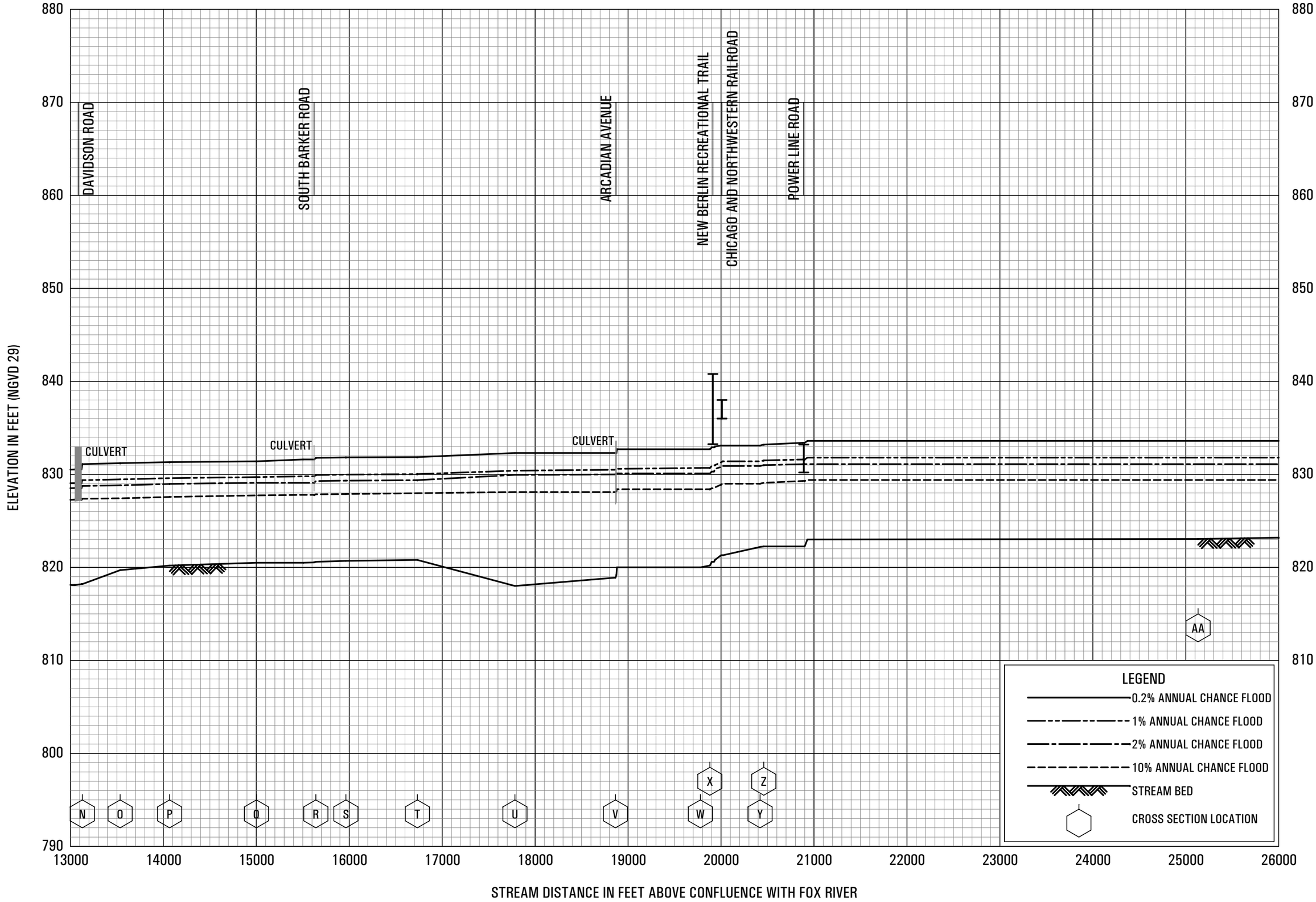


FLOOD PROFILES

POPLAR CREEK

FEDERAL EMERGENCY MANAGEMENT AGENCY

WAUKESHA COUNTY, WI

AND INCORPORATED AREAS

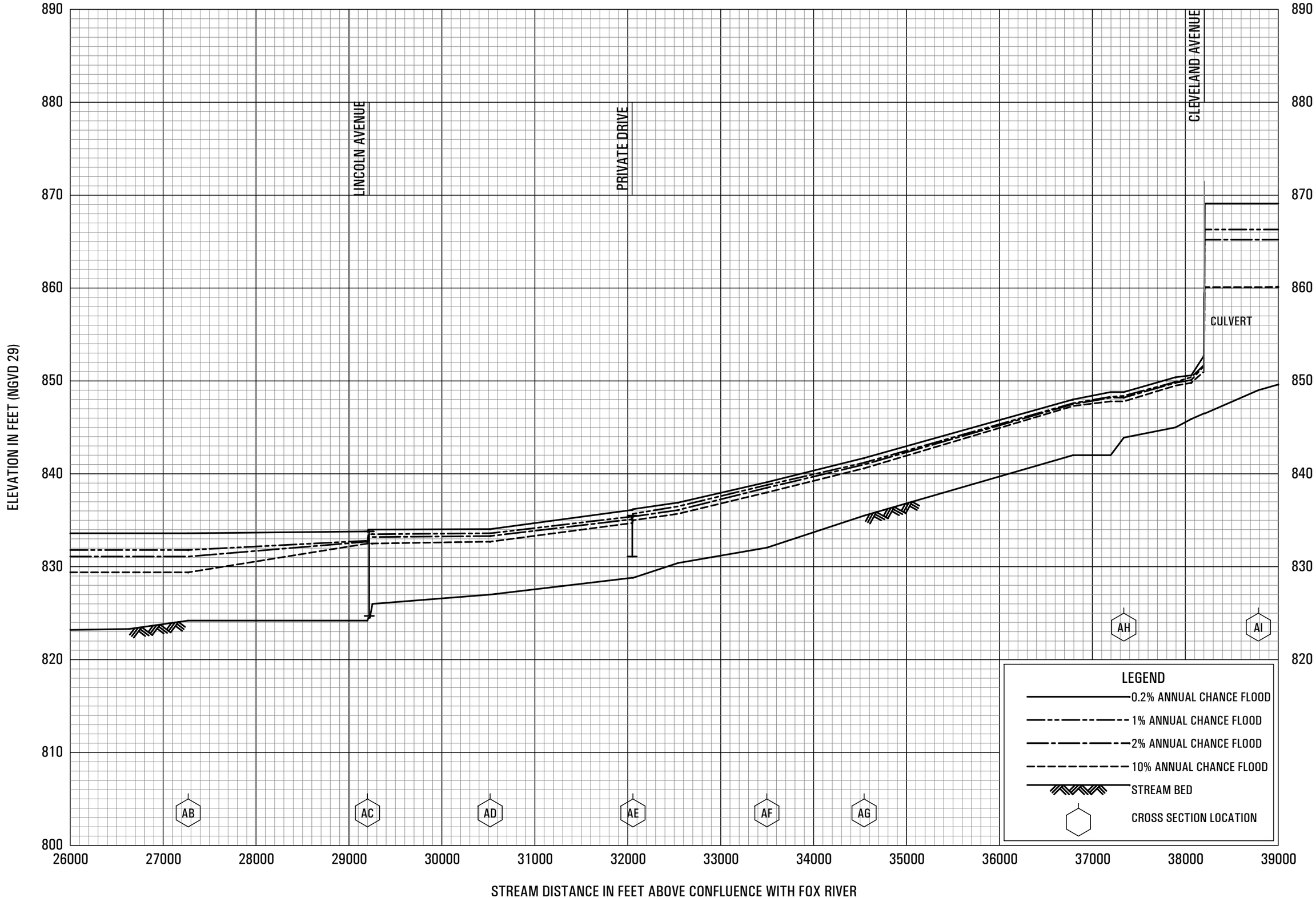


FLOOD PROFILES

POPLAR CREEK

FEDERAL EMERGENCY MANAGEMENT AGENCY

WAUKESHA COUNTY, WI

AND INCORPORATED AREAS

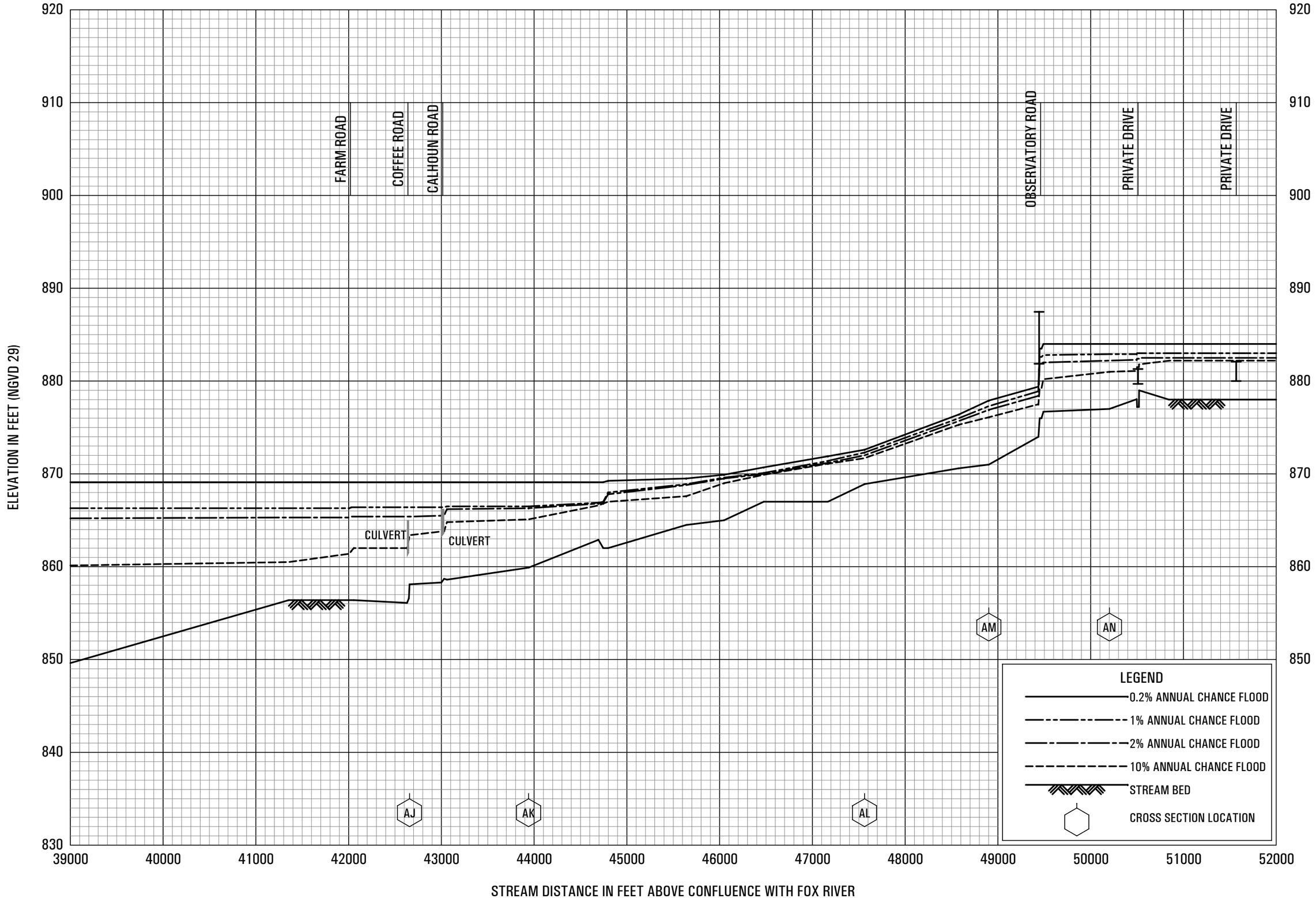


FLOOD PROFILES

POPLAR CREEK

FEDERAL EMERGENCY MANAGEMENT AGENCY

WAUKESHA COUNTY, WI

AND INCORPORATED AREAS

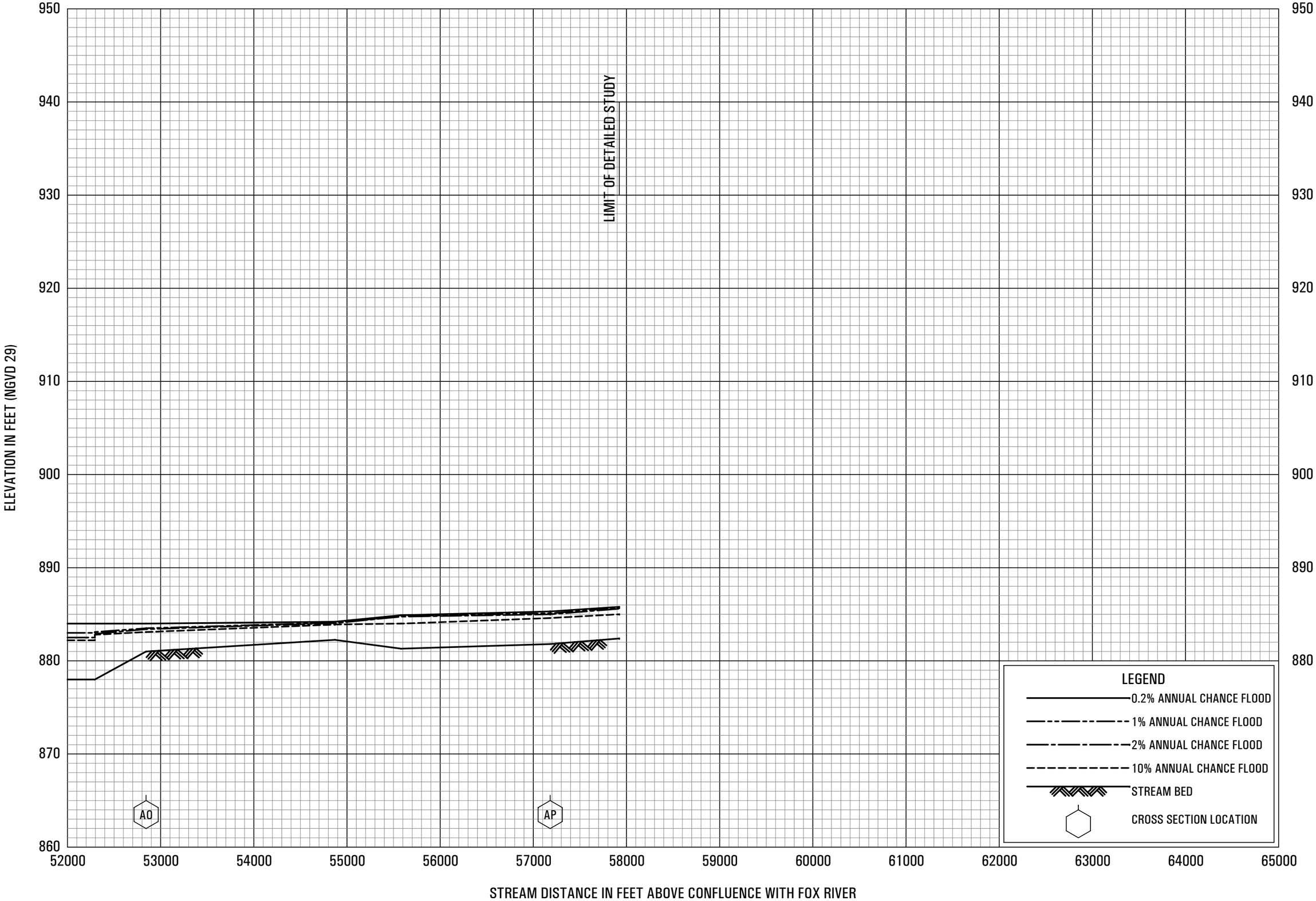


FLOOD PROFILES

POPLAR CREEK

FEDERAL EMERGENCY MANAGEMENT AGENCY

WAUKESHA COUNTY, WI

AND INCORPORATED AREAS

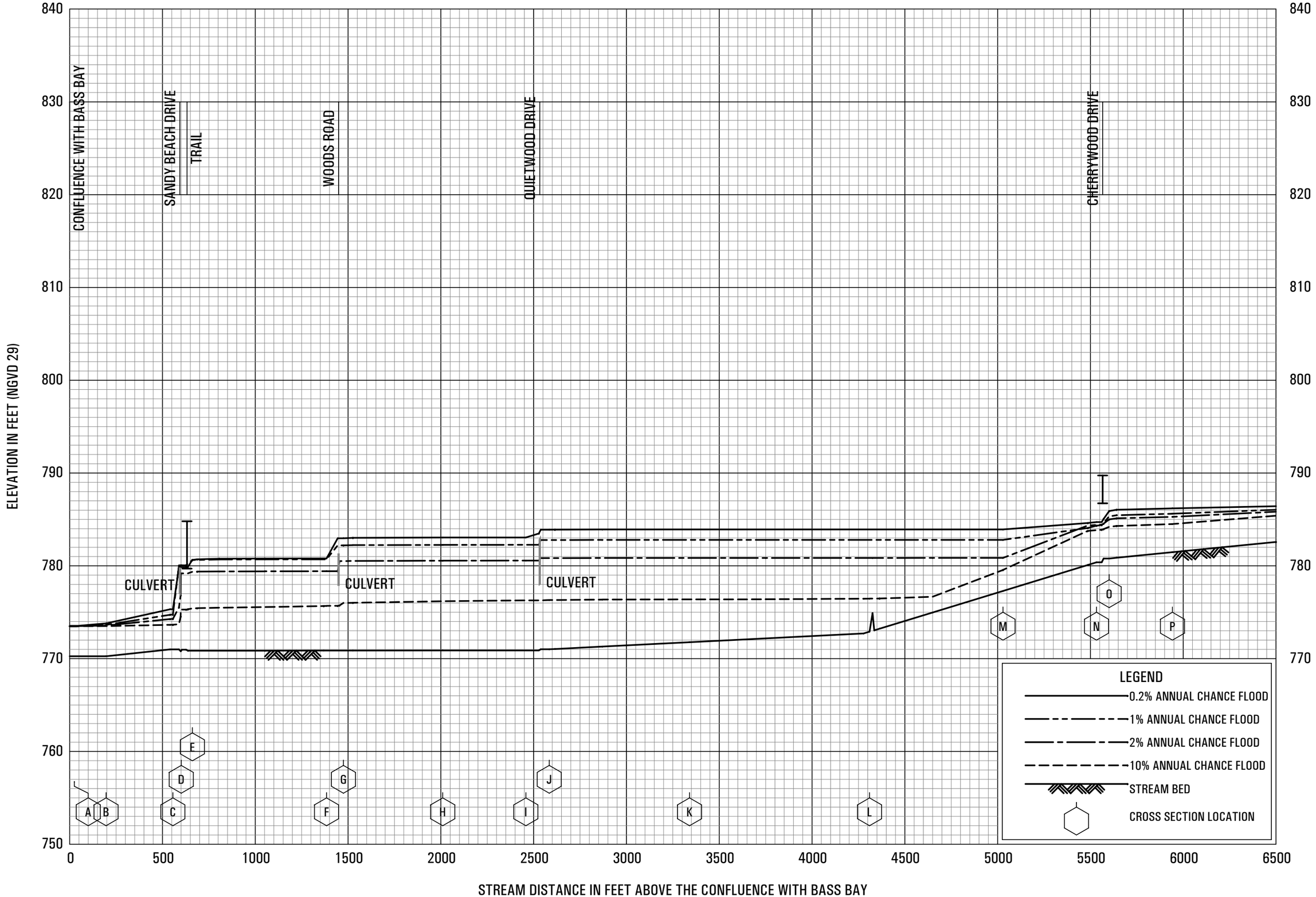


FLOOD PROFILES

QUIETWOOD CREEK

FEDERAL EMERGENCY MANAGEMENT AGENCY

WAUKESHA COUNTY, WI

AND INCORPORATED AREAS

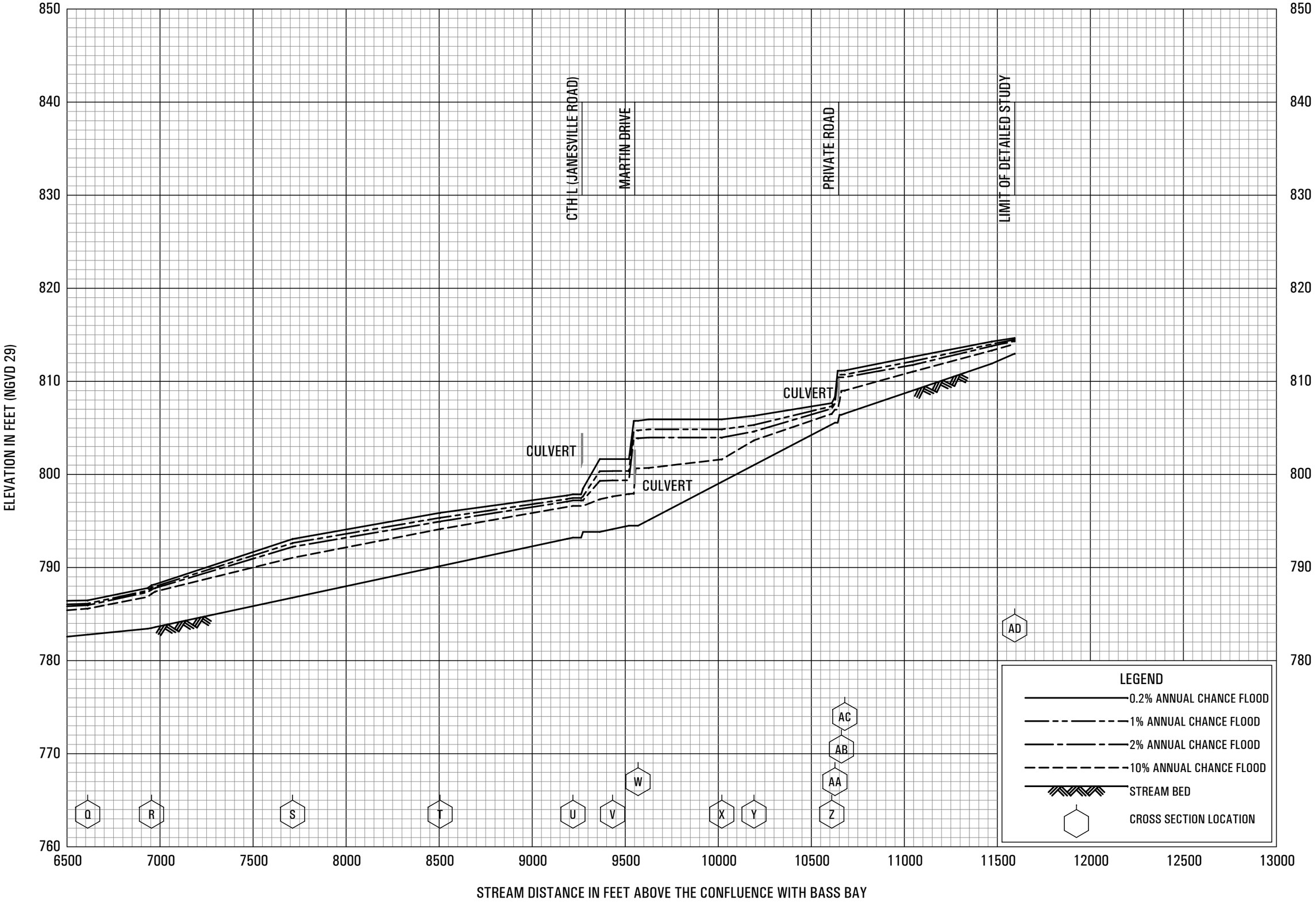


FLOOD PROFILES

QUIETWOOD CREEK

FEDERAL EMERGENCY MANAGEMENT AGENCY

WAUKESHA COUNTY, WI

AND INCORPORATED AREAS

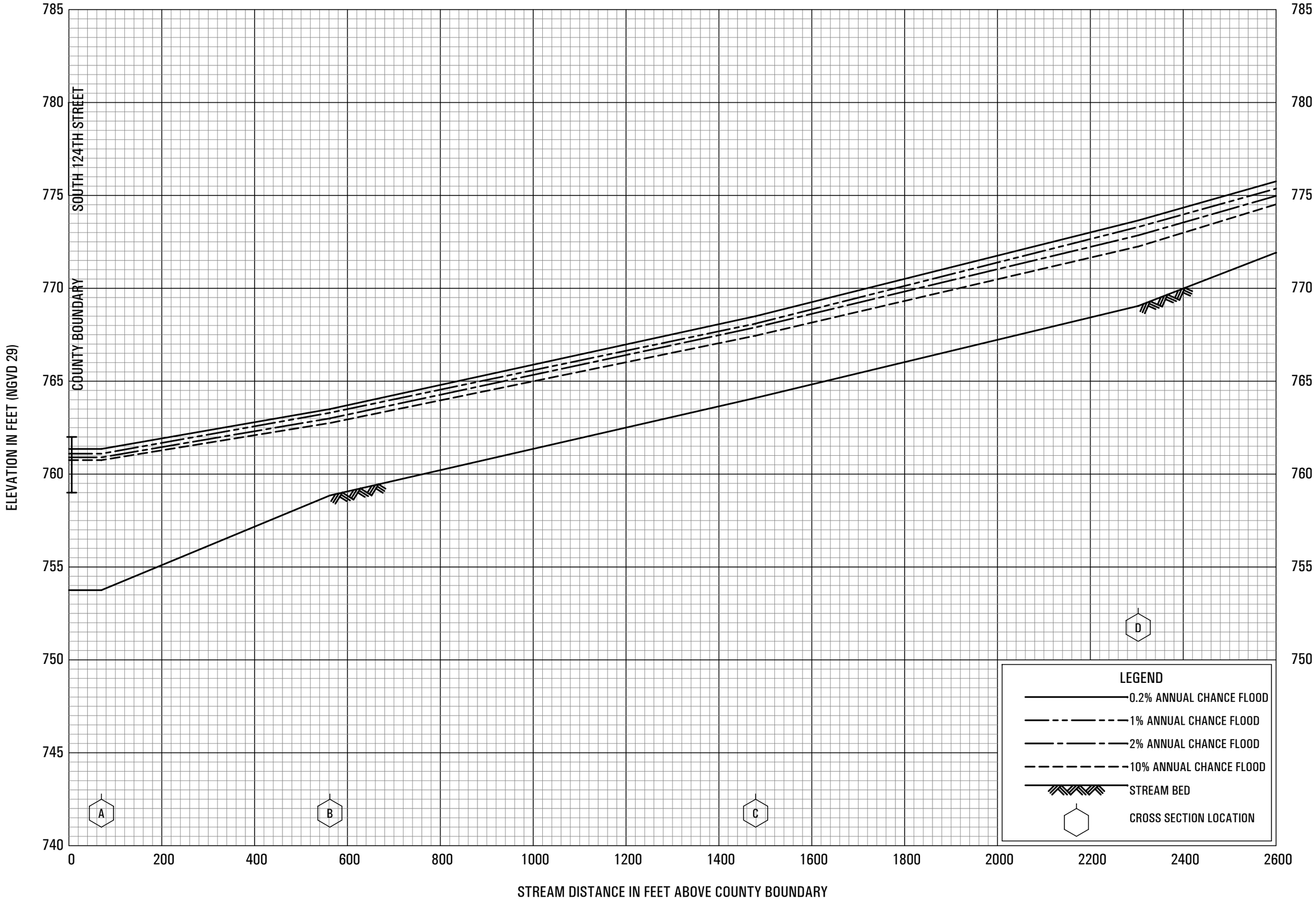


FLOOD PROFILES

ROOT RIVER

FEDERAL EMERGENCY MANAGEMENT AGENCY

WAUKESHA COUNTY, WI

AND INCORPORATED AREAS

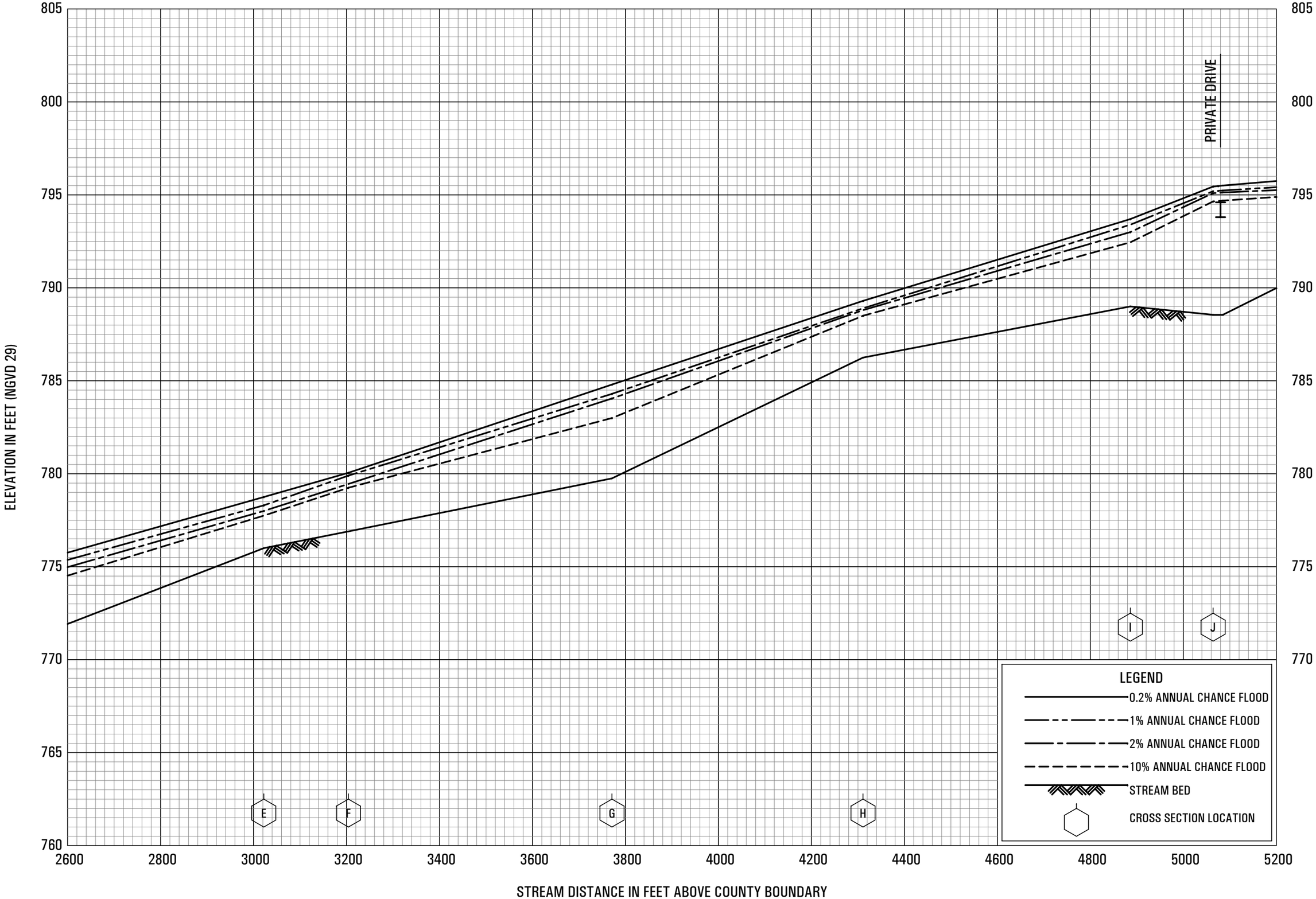


FLOOD PROFILES

ROOT RIVER

FEDERAL EMERGENCY MANAGEMENT AGENCY

WAUKESHA COUNTY, WI

AND INCORPORATED AREAS

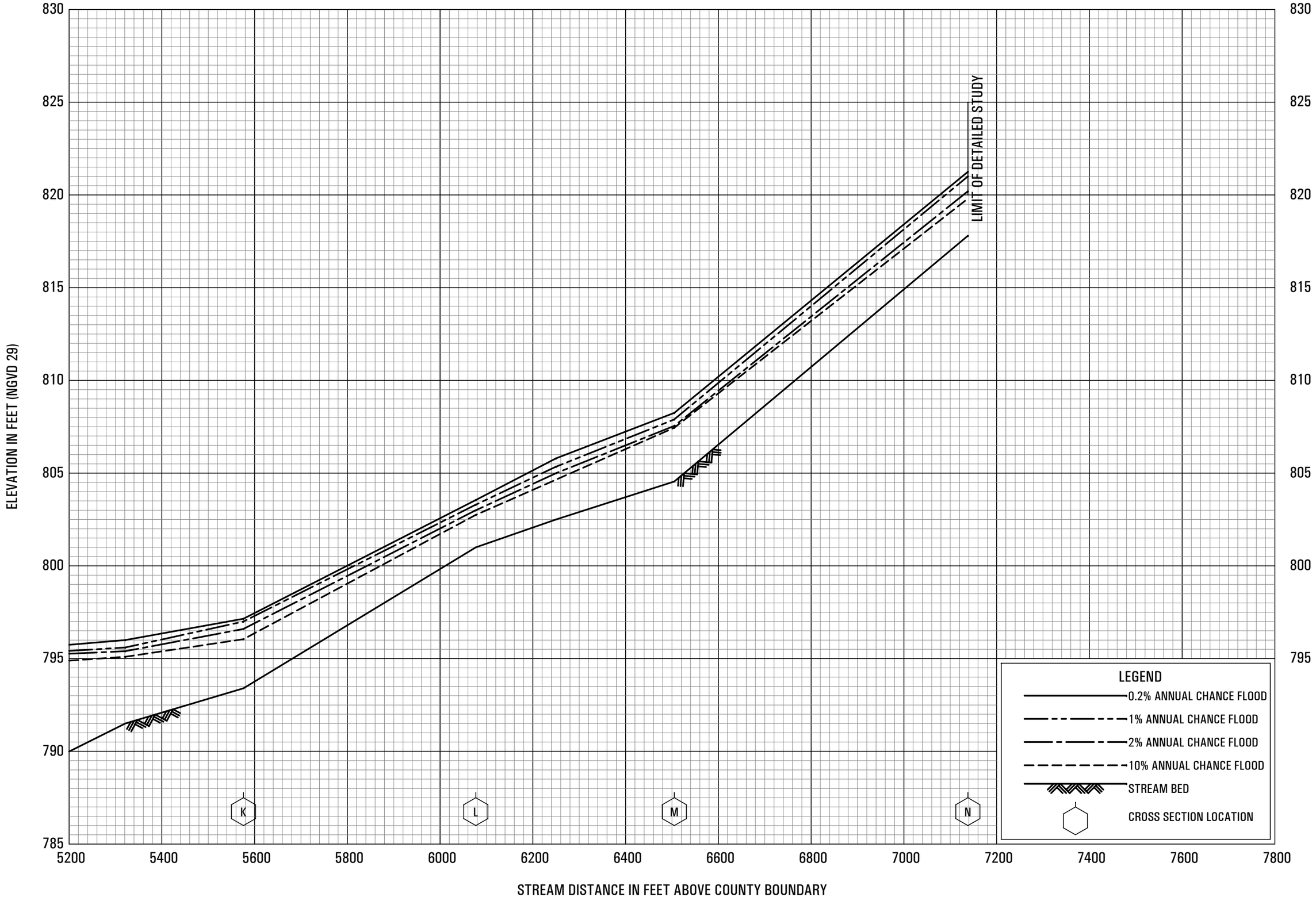


FLOOD PROFILES

ROOT RIVER

FEDERAL EMERGENCY MANAGEMENT AGENCY

WAUKESHA COUNTY, WI

AND INCORPORATED AREAS

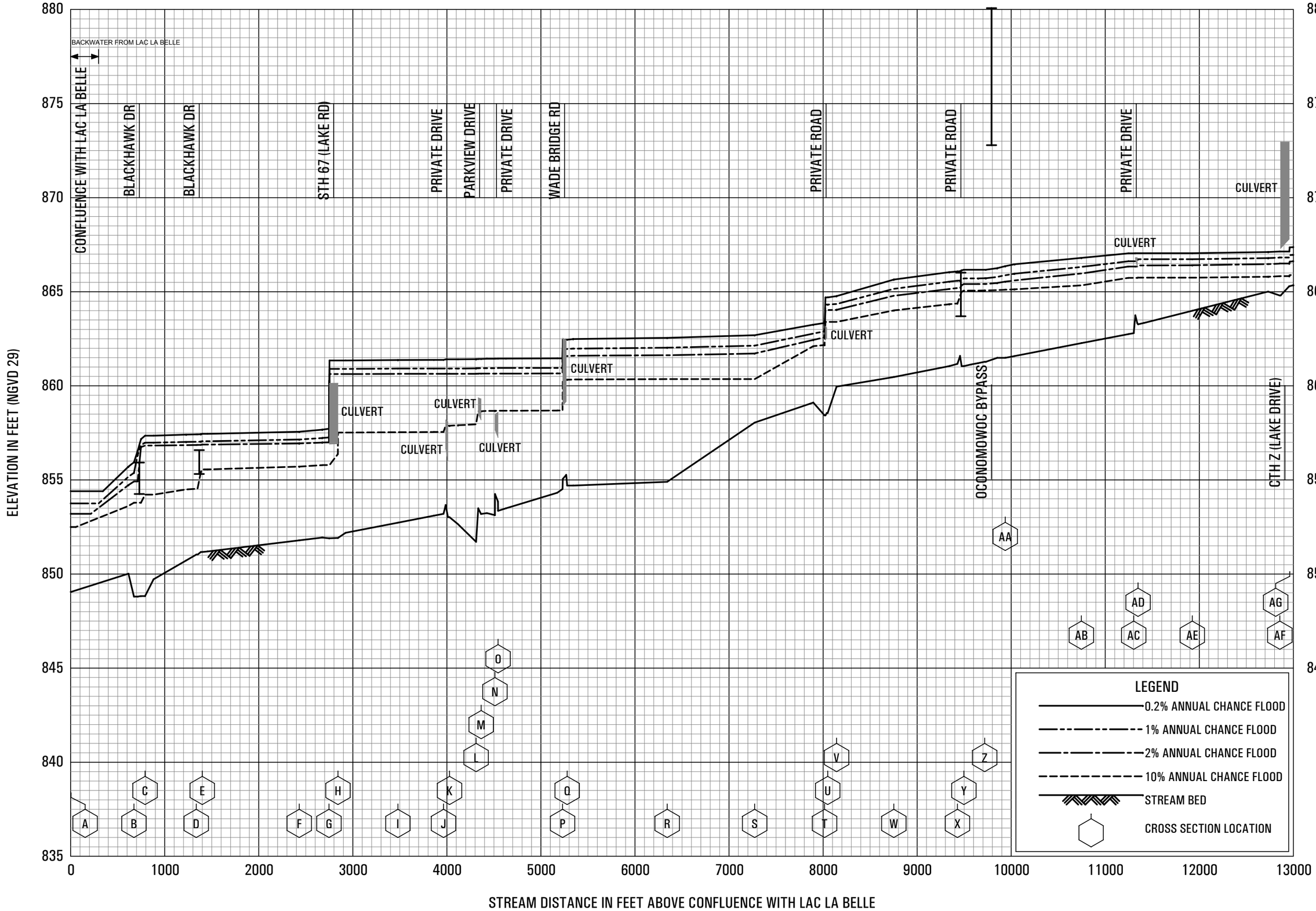


FLOOD PROFILES

ROSENOW CREEK

FEDERAL EMERGENCY MANAGEMENT AGENCY

WAUKESHA COUNTY, WI

AND INCORPORATED AREAS

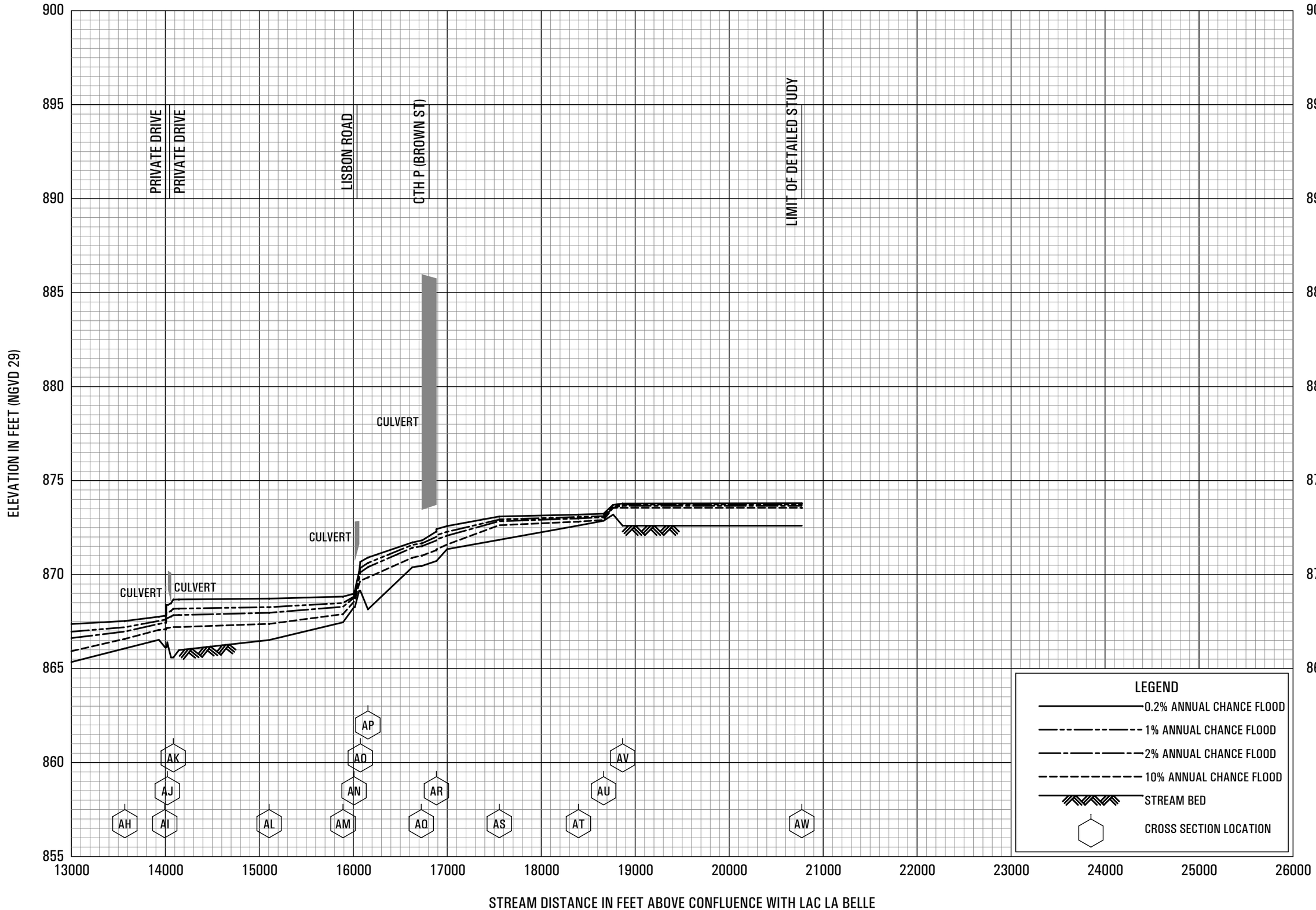


FLOOD PROFILES

ROSENOW CREEK

FEDERAL EMERGENCY MANAGEMENT AGENCY

WAUKESHA COUNTY, WI

AND INCORPORATED AREAS

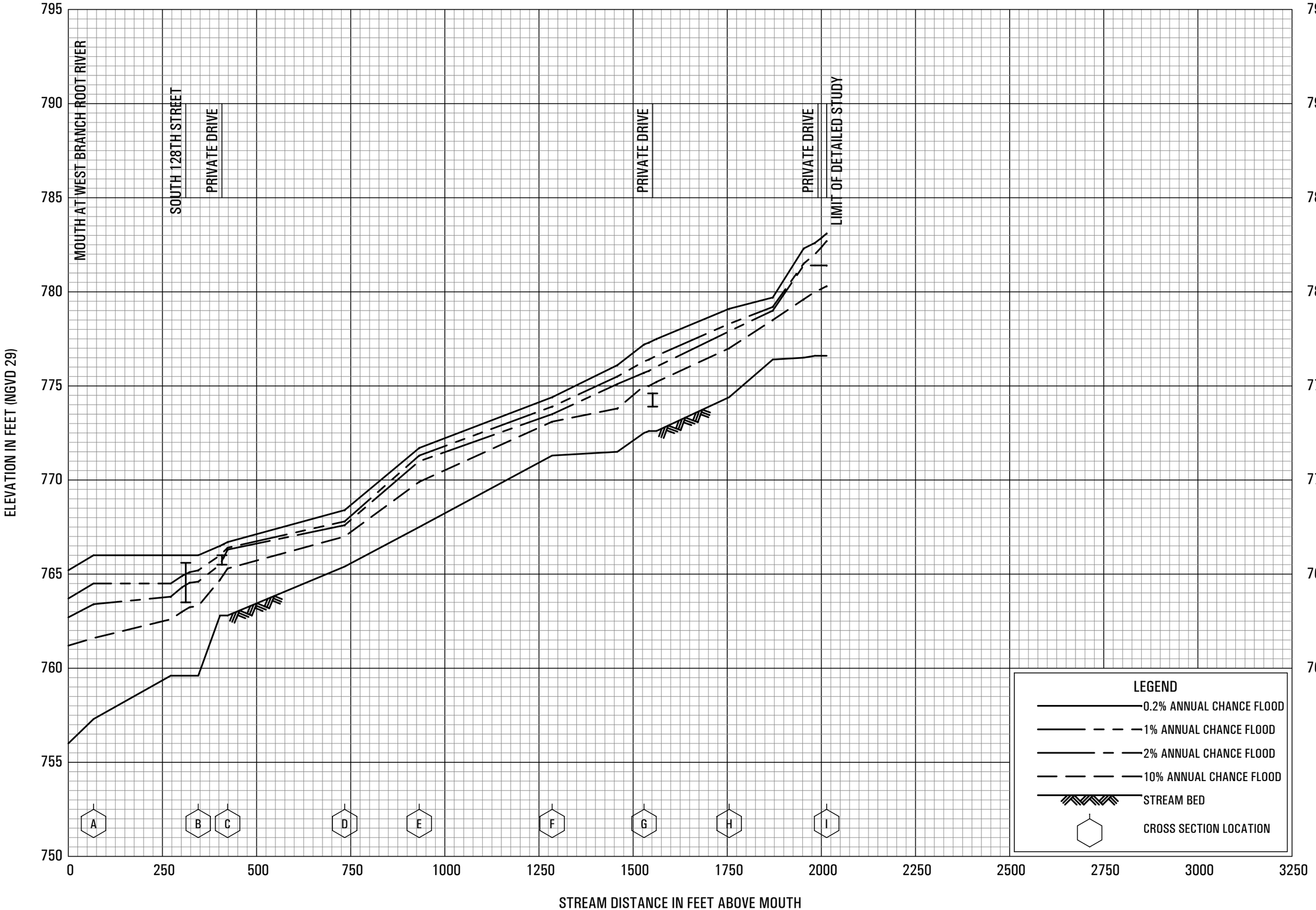


FLOOD PROFILES

SOUTH 130TH STREET TRIBUTARY

FEDERAL EMERGENCY MANAGEMENT AGENCY

WAUKESHA COUNTY, WI

AND INCORPORATED AREAS

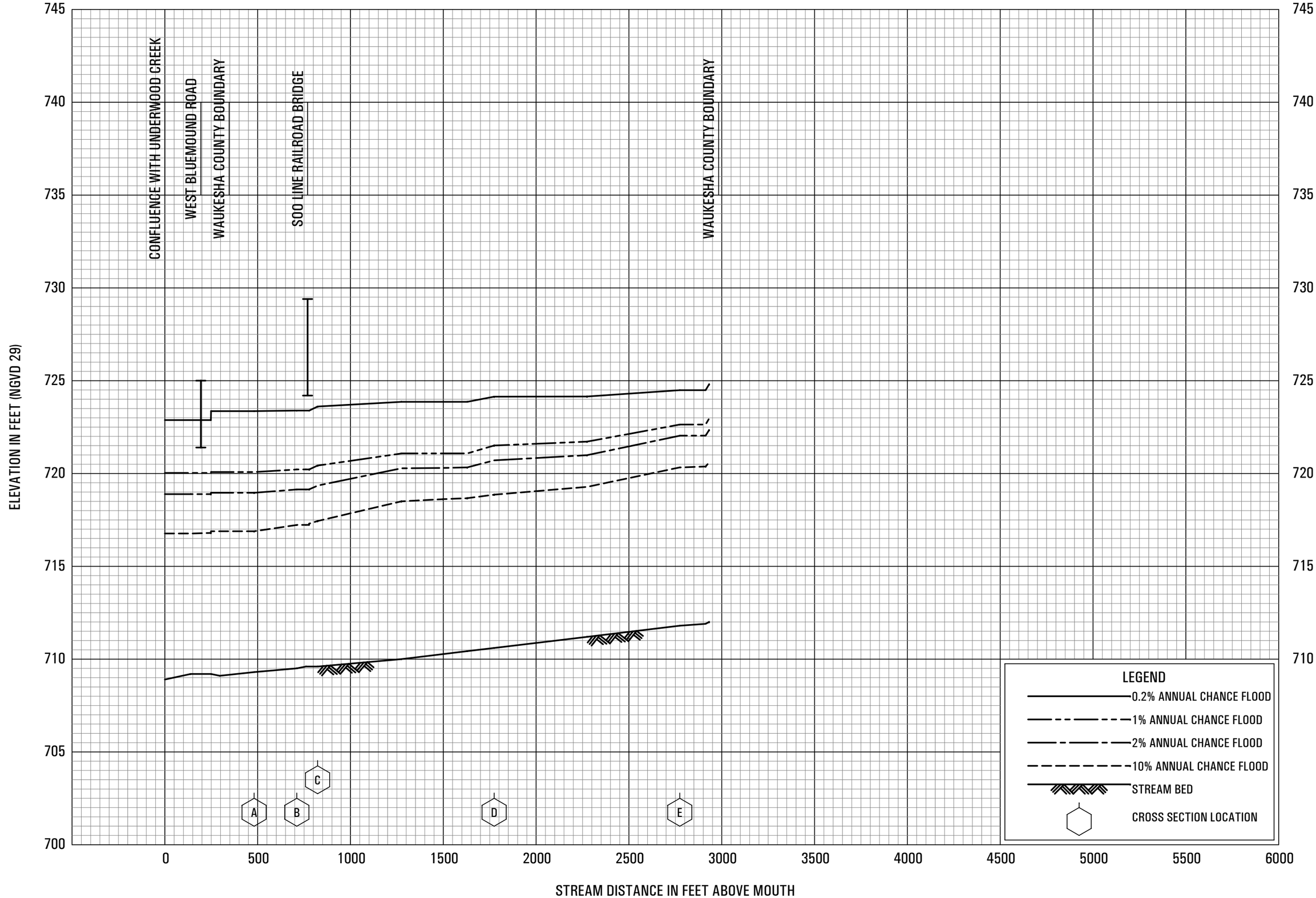


FLOOD PROFILES

SOUTH BRANCH UNDERWOOD CREEK

FEDERAL EMERGENCY MANAGEMENT AGENCY

WAUKESHA COUNTY, WI

AND INCORPORATED AREAS

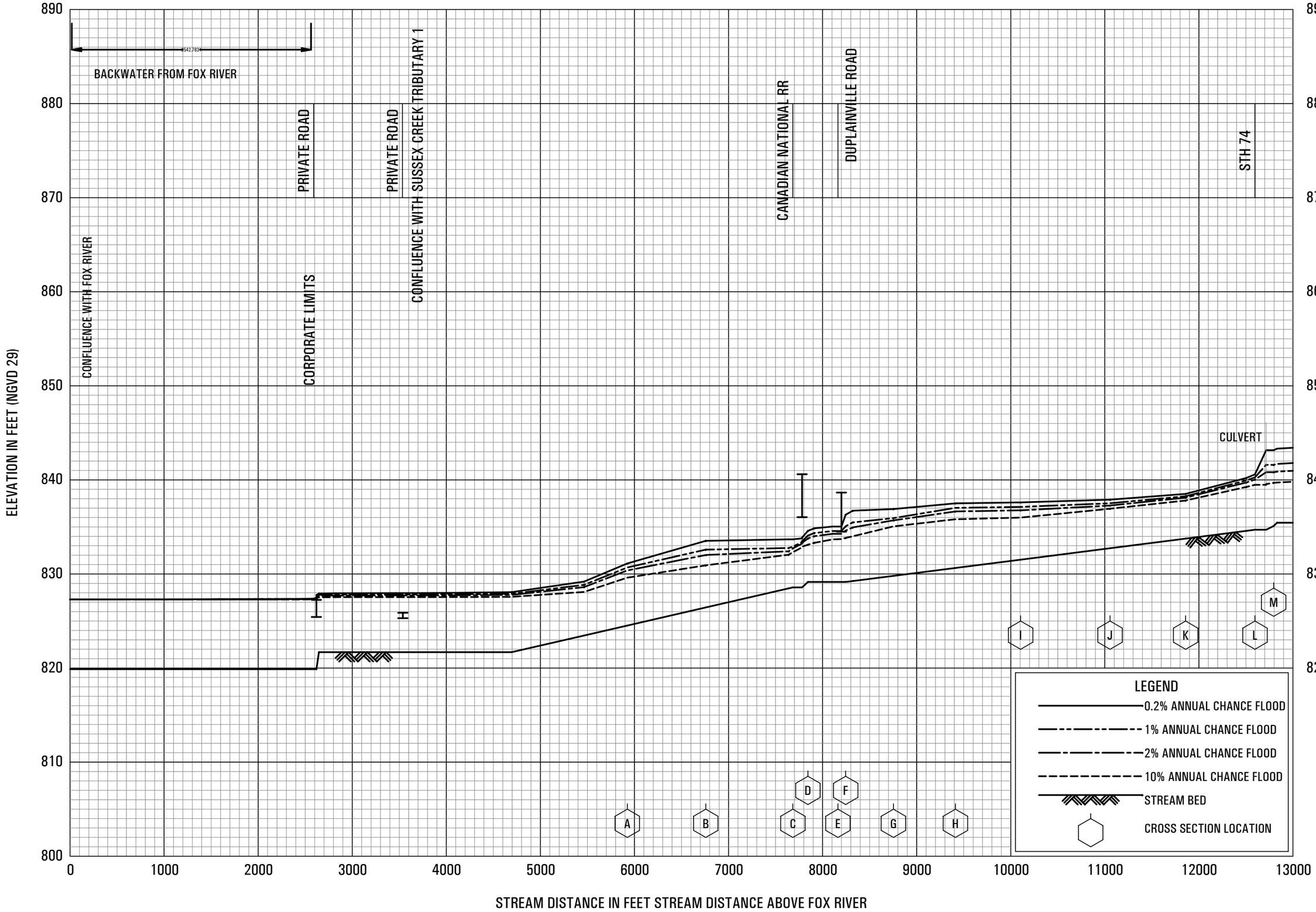


FLOOD PROFILES

SUSSEX CREEK AND SOUTH BRANCH SUSSEX CREEK

FEDERAL EMERGENCY MANAGEMENT AGENCY

WAUKESHA COUNTY, WI

AND INCORPORATED AREAS

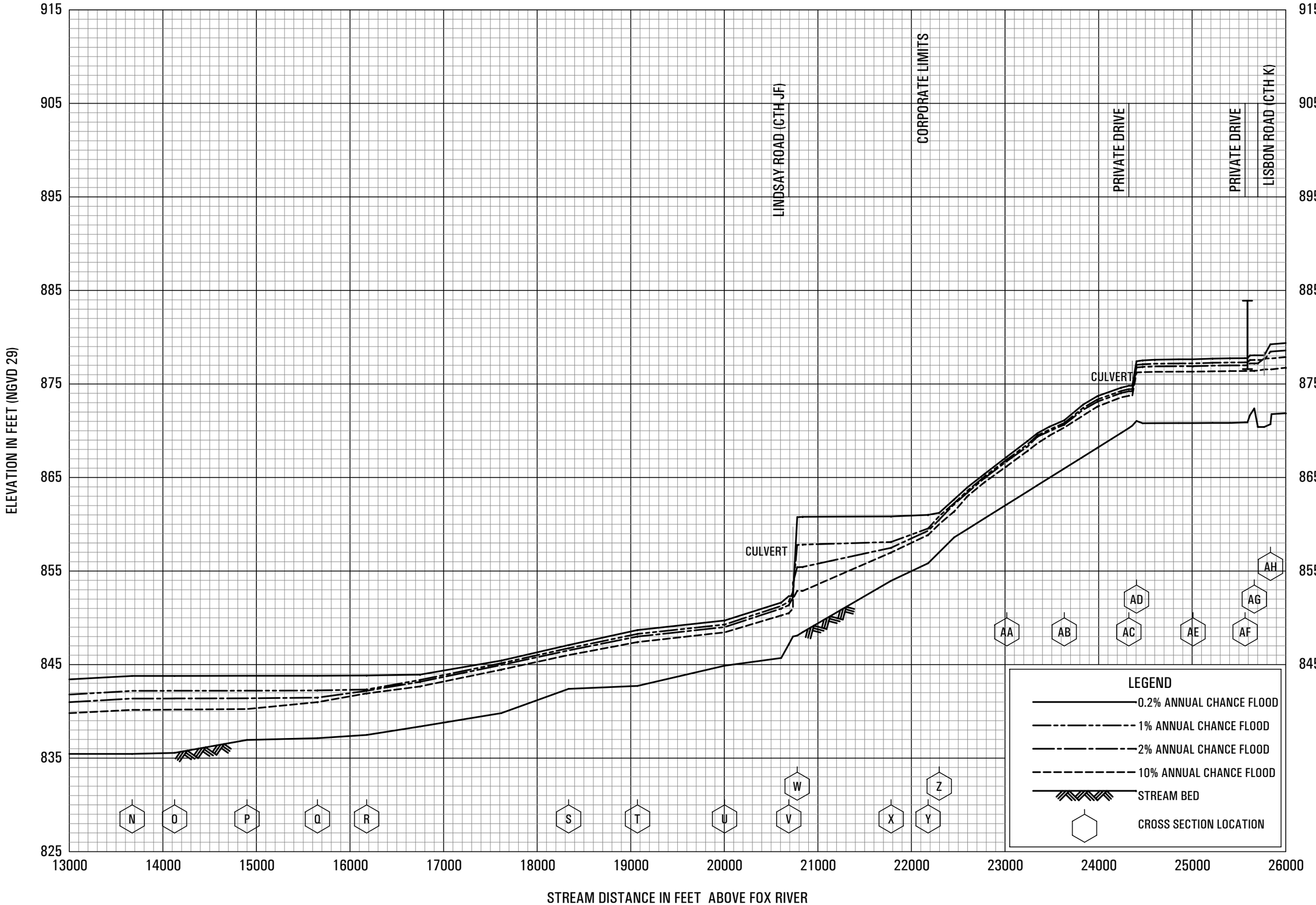


FLOOD PROFILES

SUSSEX CREEK AND SOUTH BRANCH SUSSEX CREEK

FEDERAL EMERGENCY MANAGEMENT AGENCY

WAUKESHA COUNTY, WI

AND INCORPORATED AREAS

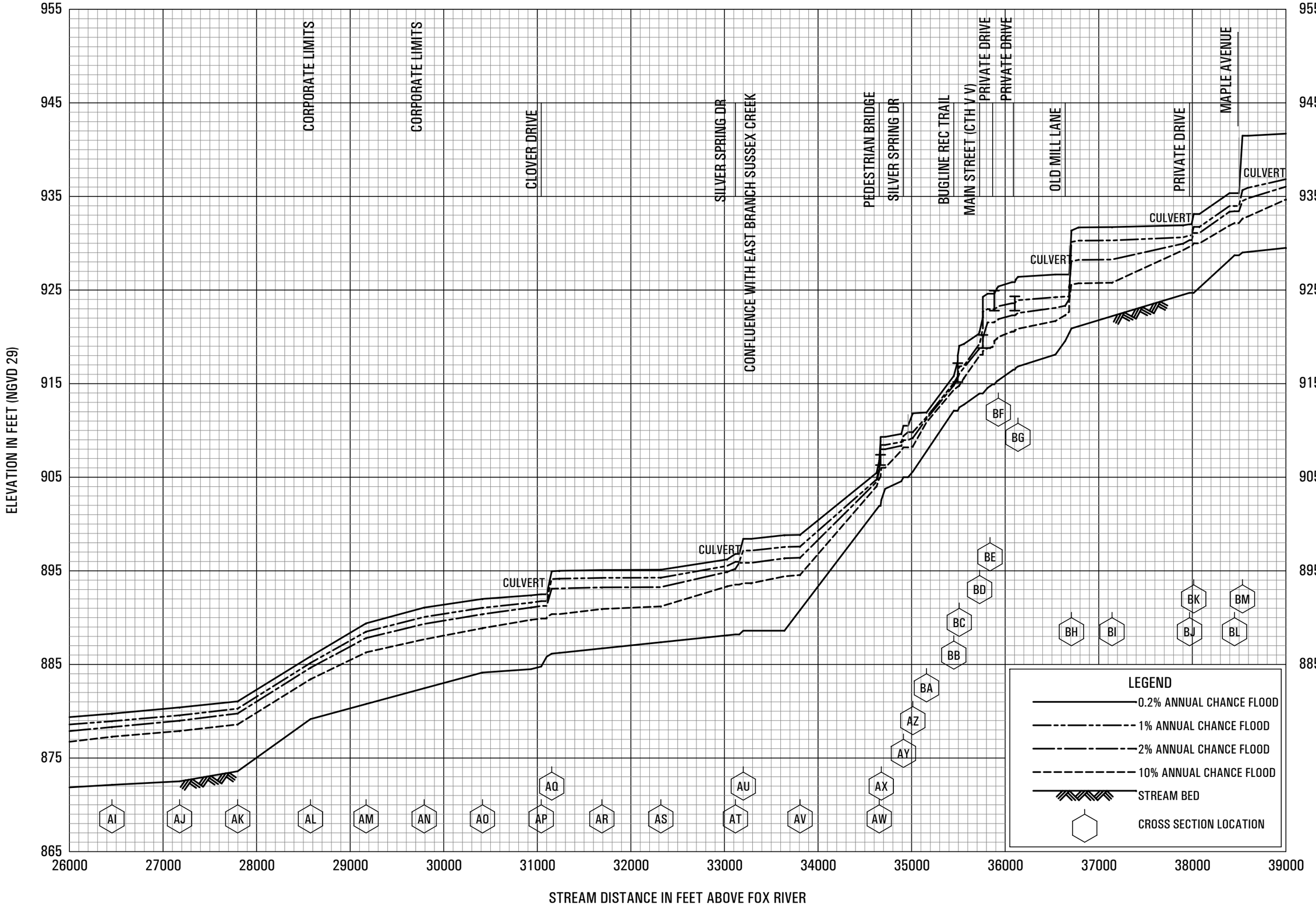


# FLOOD PROFILES

## SUSSEX CREEK AND SOUTH BRANCH SUSSEX CREEK

FEDERAL EMERGENCY MANAGEMENT AGENCY

WAUKESHA COUNTY, WI

AND INCORPORATED AREAS

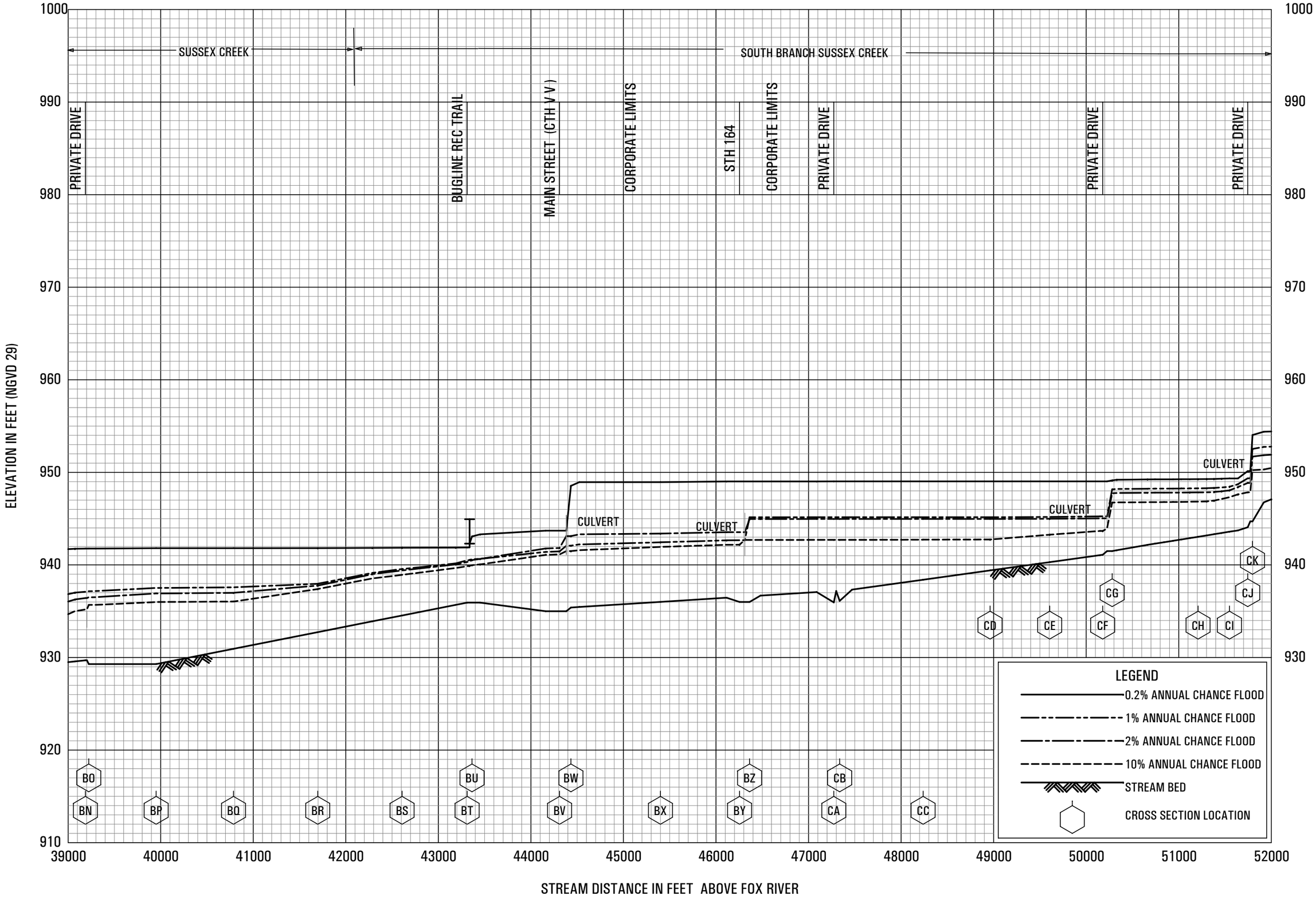


FLOOD PROFILES

SUSSEX CREEK AND SOUTH BRANCH SUSSEX CREEK

FEDERAL EMERGENCY MANAGEMENT AGENCY

WAUKESHA COUNTY, WI

AND INCORPORATED AREAS

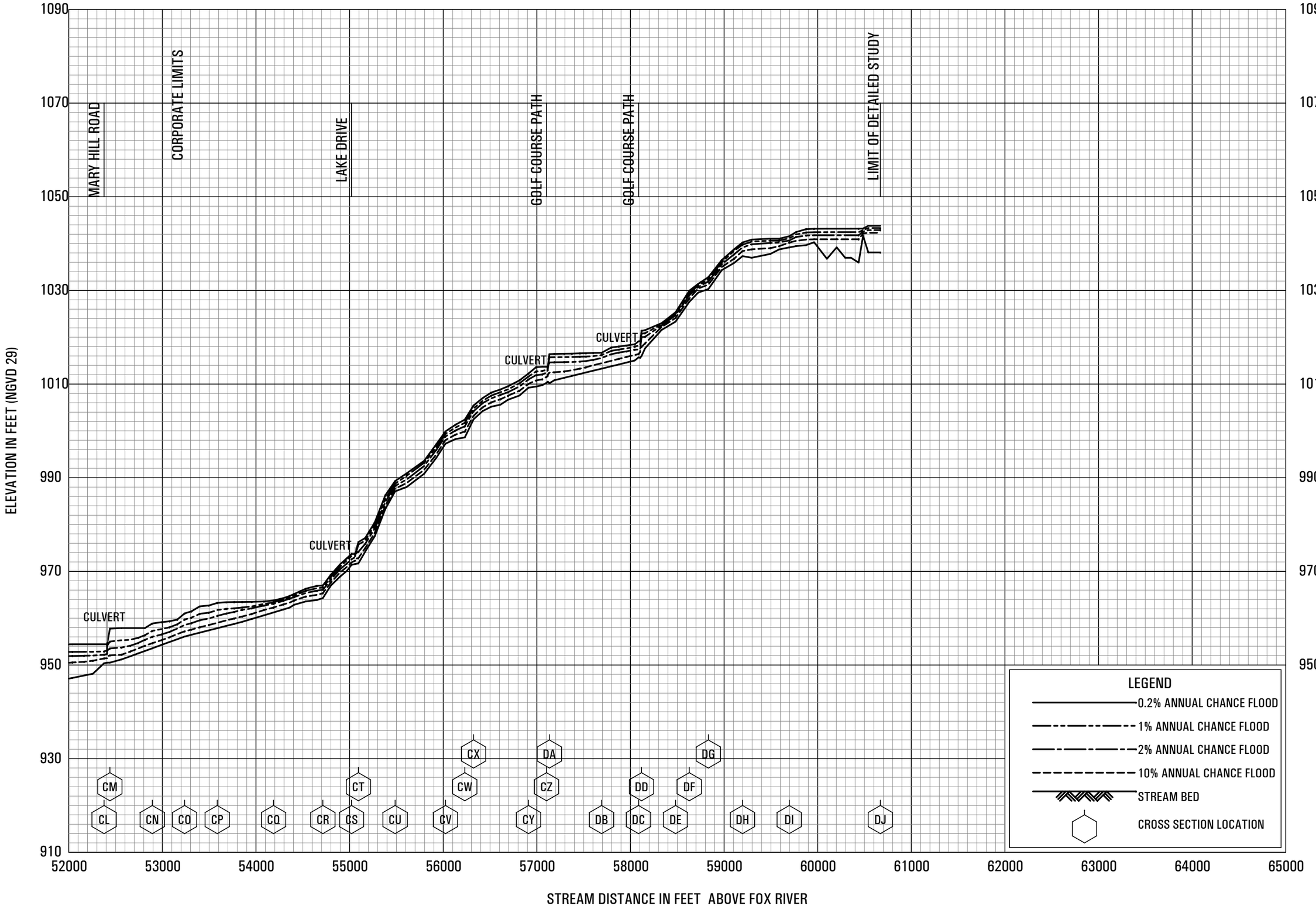


FLOOD PROFILES

SUSSEX CREEK AND SOUTH BRANCH SUSSEX CREEK

FEDERAL EMERGENCY MANAGEMENT AGENCY

WAUKESHA COUNTY, WI

AND INCORPORATED AREAS

139P

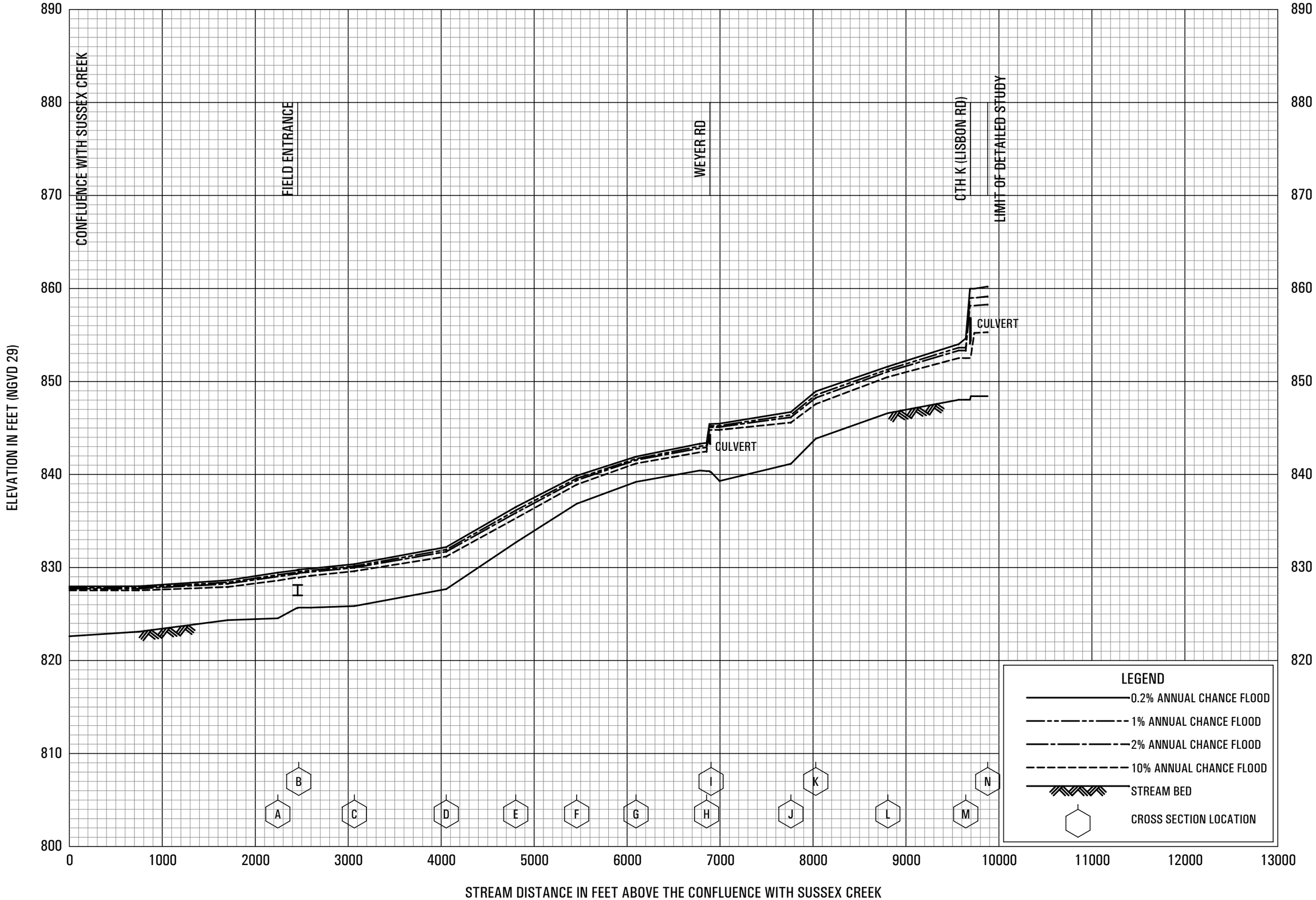


FLOOD PROFILES

SUSSEX CREEK TRIBUTARY 1

FEDERAL EMERGENCY MANAGEMENT AGENCY

WAUKESHA COUNTY, WI

AND INCORPORATED AREAS

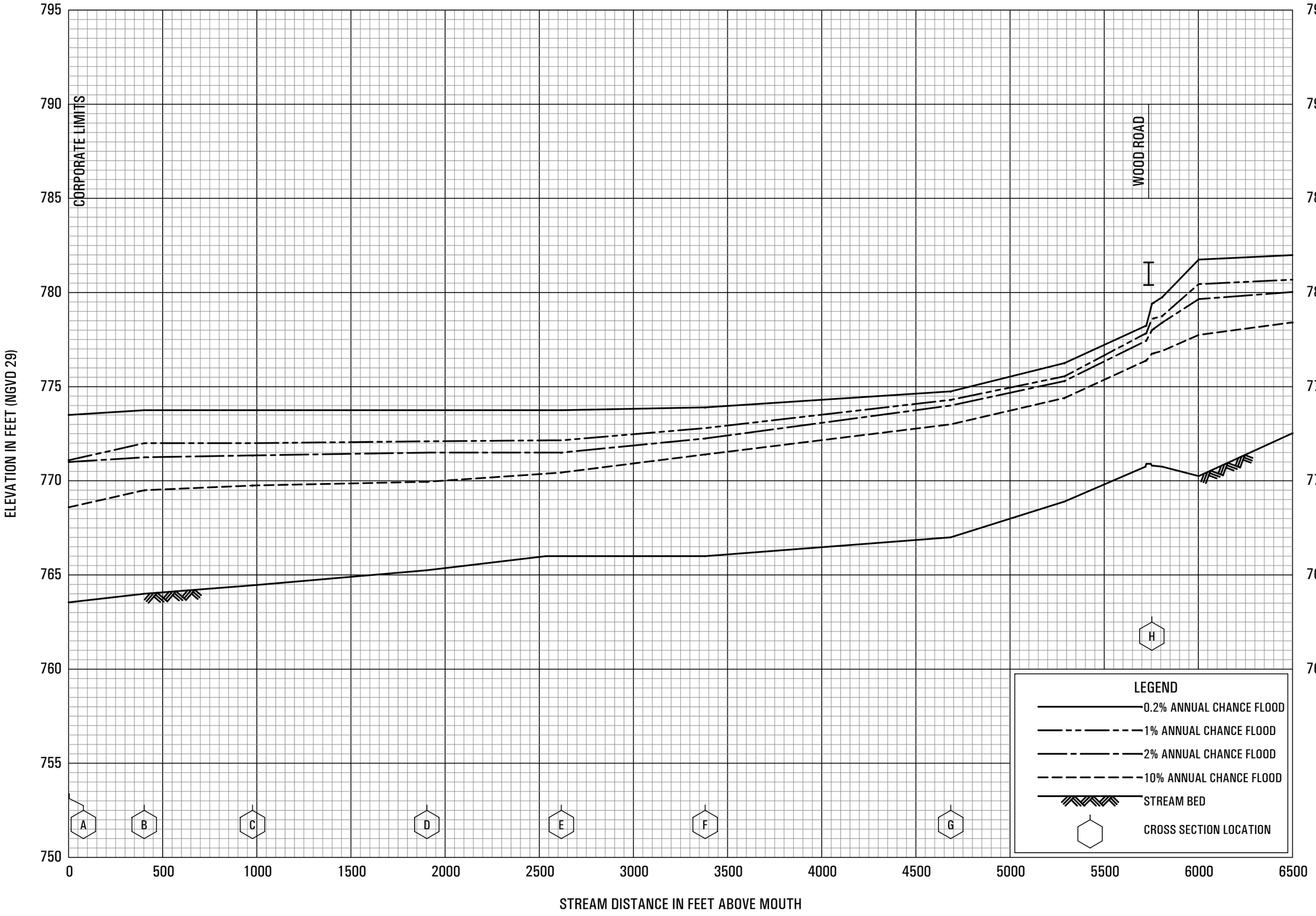


FLOOD PROFILES

TESS CORNERS CREEK

FEDERAL EMERGENCY MANAGEMENT AGENCY

WAUKESHA COUNTY, WI

AND INCORPORATED AREAS

141P

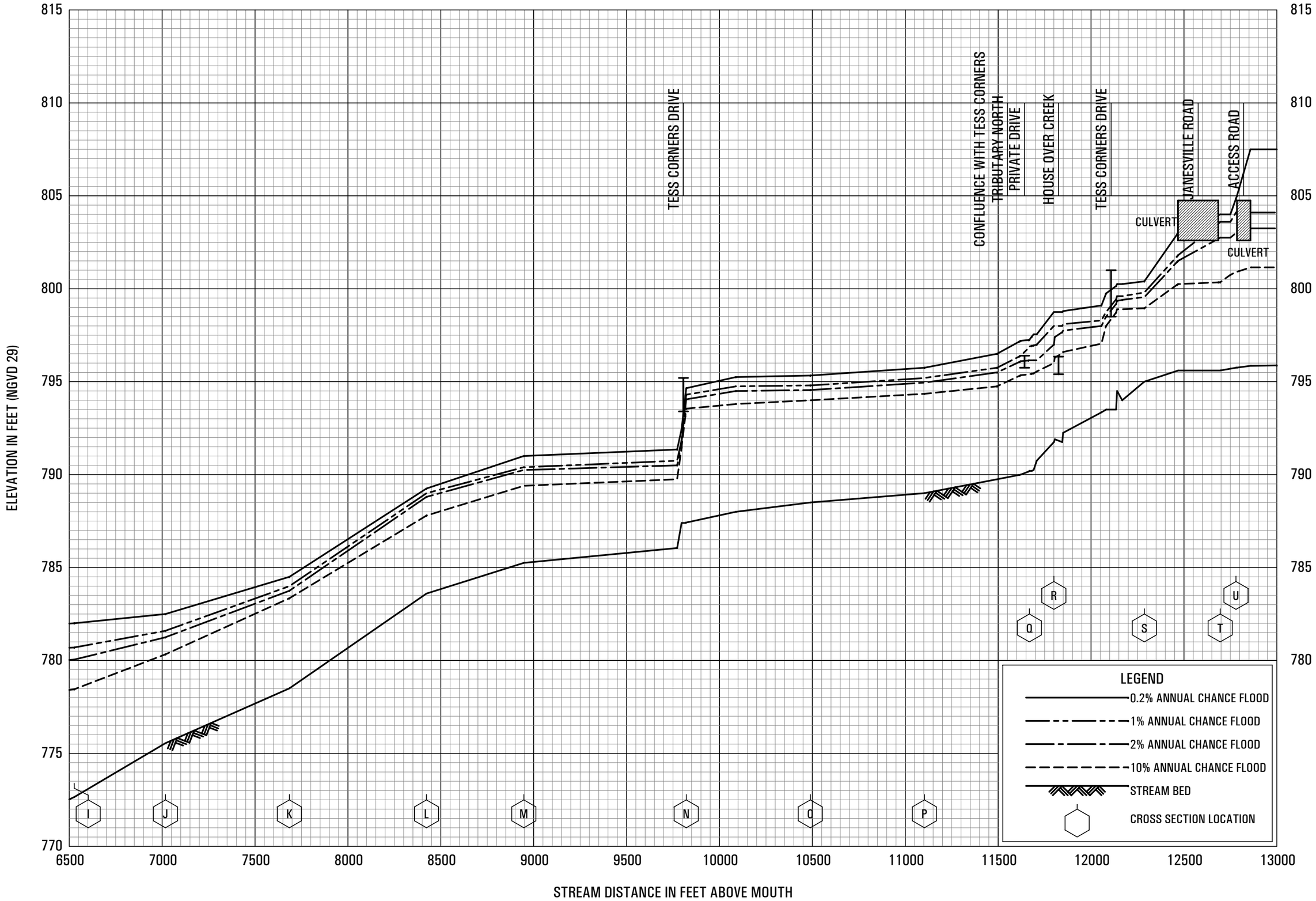


FLOOD PROFILES

TESS CORNERS CREEK

FEDERAL EMERGENCY MANAGEMENT AGENCY

WAUKESHA COUNTY, WI

AND INCORPORATED AREAS

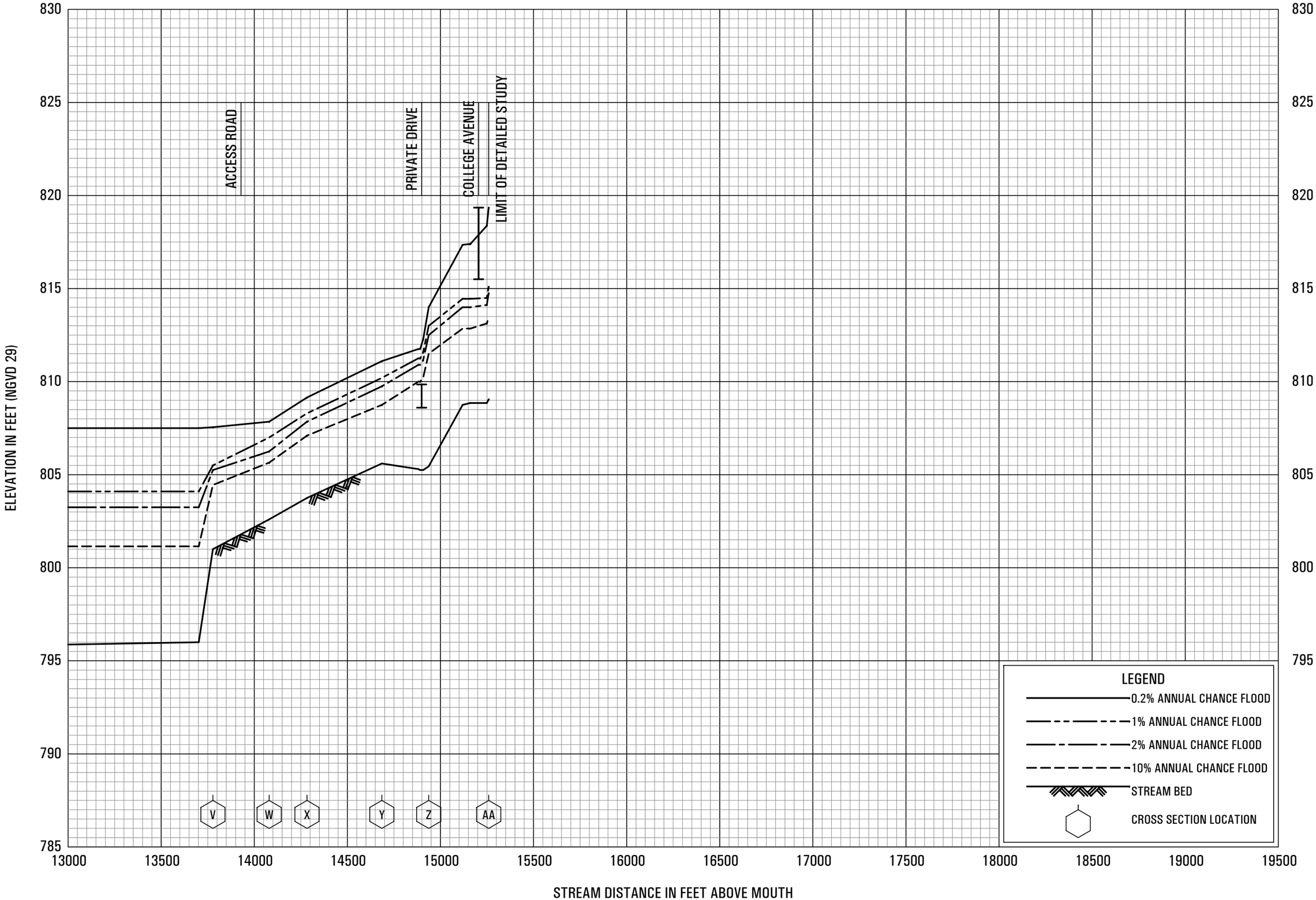


FLOOD PROFILES

TESS CORNERS CREEK

FEDERAL EMERGENCY MANAGEMENT AGENCY

WAUKESHA COUNTY, WI

AND INCORPORATED AREAS

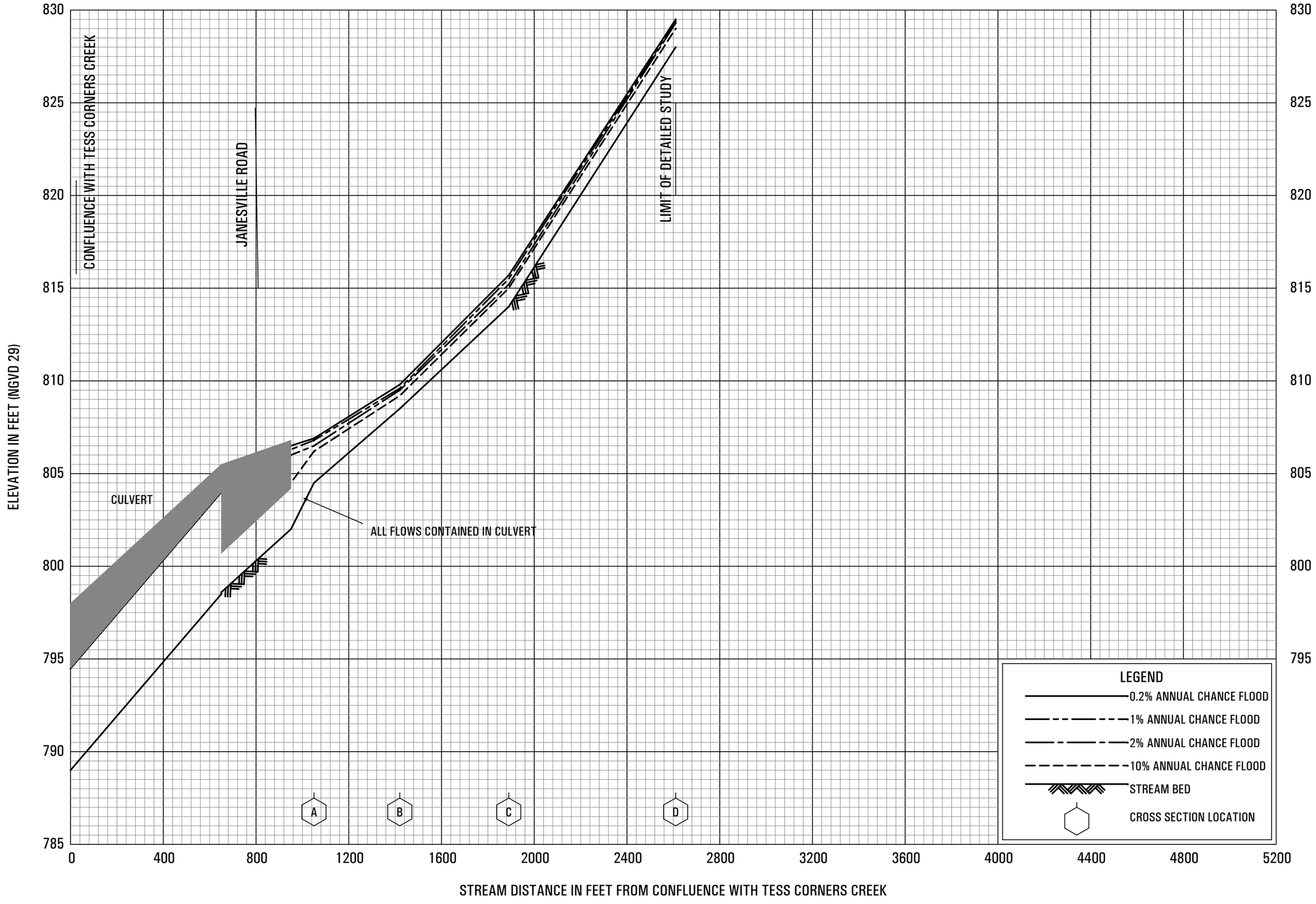


FLOOD PROFILES

TESS CORNERS CREEK NORTH BRANCH

FEDERAL EMERGENCY MANAGEMENT AGENCY

WAUKESHA COUNTY , WI

AND INCORPORATED AREAS

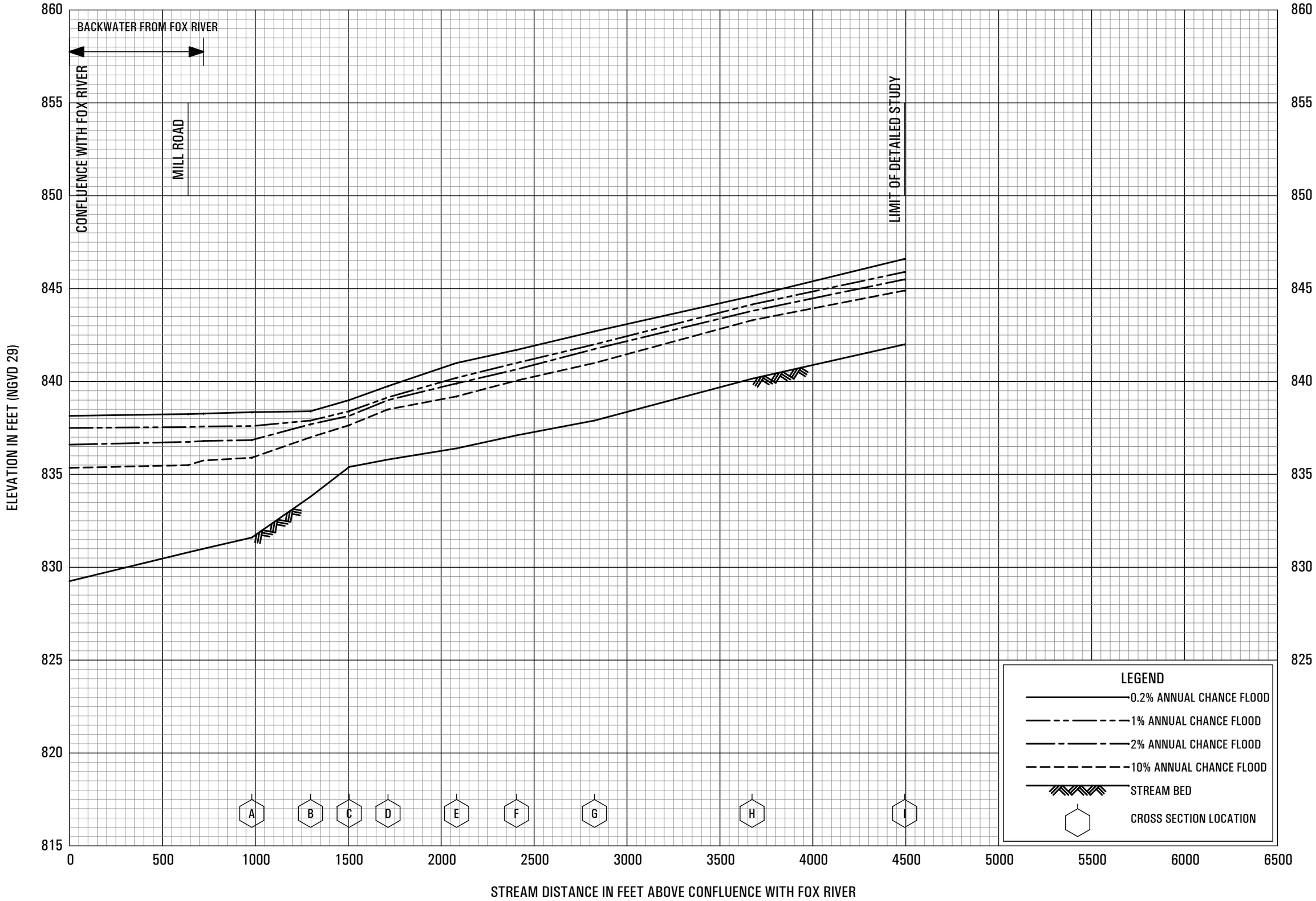


FLOOD PROFILES

TRIBUTARY NO.2 TO FOX RIVER

FEDERAL EMERGENCY MANAGEMENT AGENCY

WAUKESHA COUNTY, WI

AND INCORPORATED AREAS

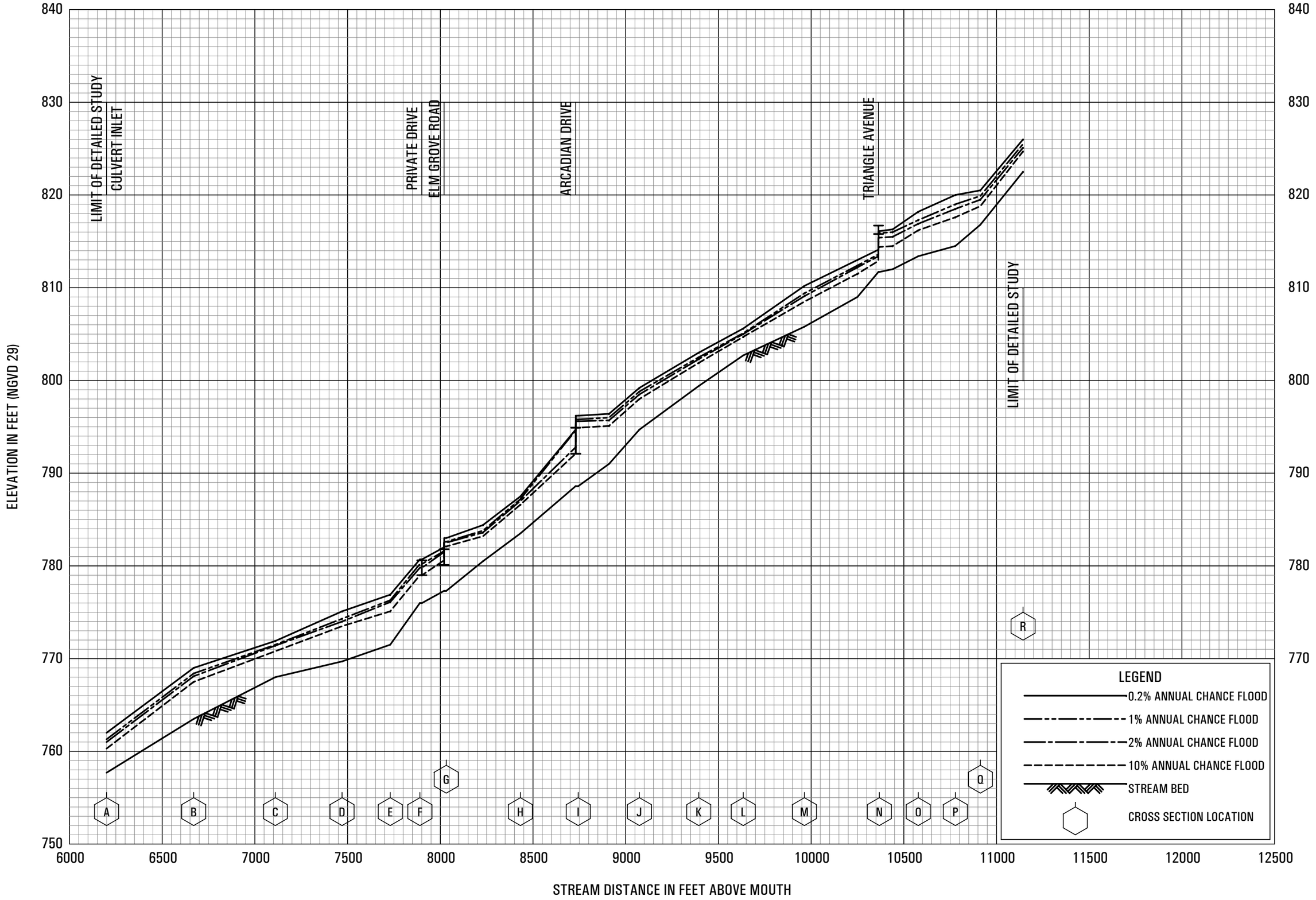


FLOOD PROFILES

TRIBUTARY TO SOUTH BRANCH UNDERWOOD CREEK

FEDERAL EMERGENCY MANAGEMENT AGENCY

WAUKESHA COUNTY, WI

AND INCORPORATED AREAS

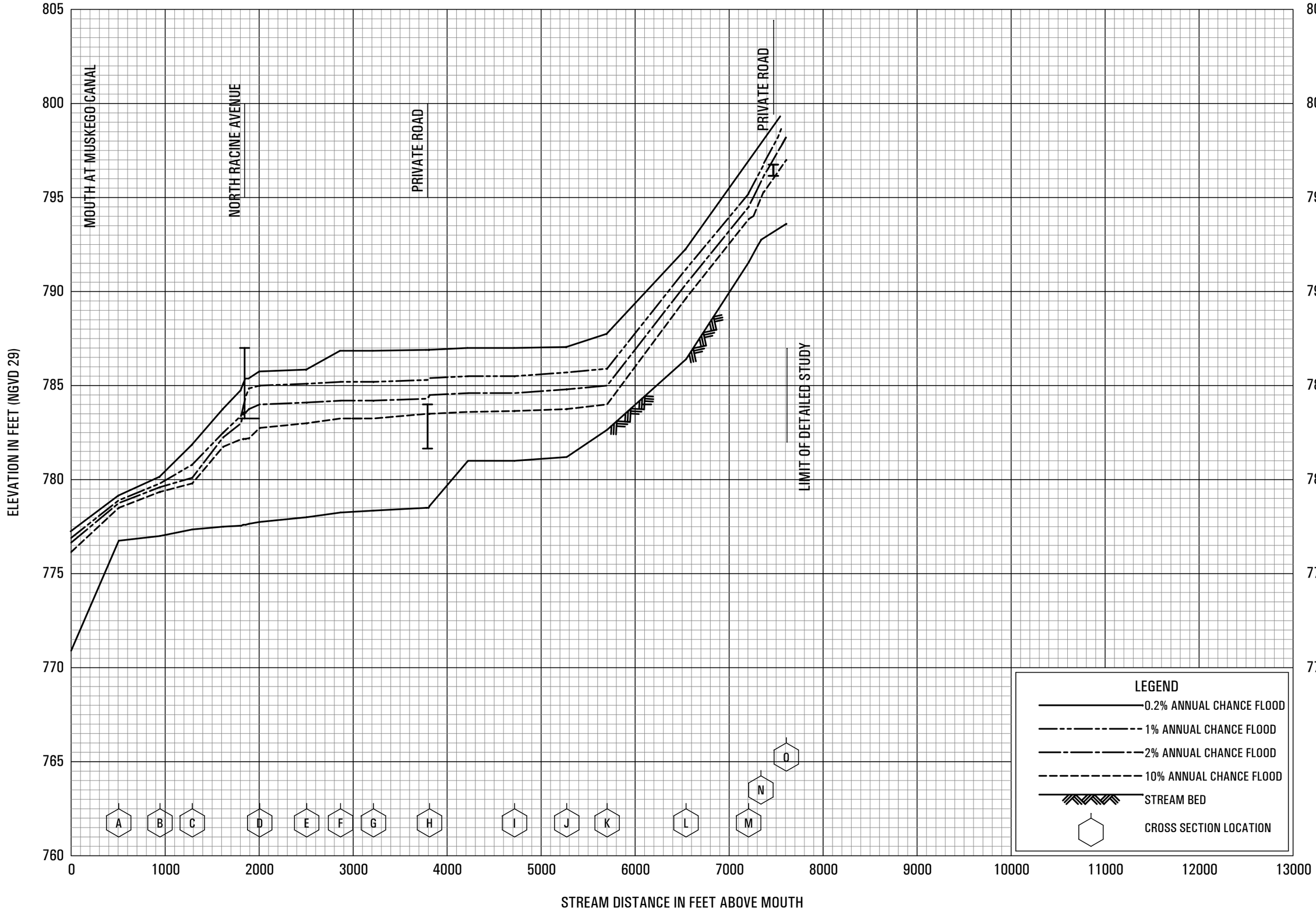


FLOOD PROFILES

UNNAMED TRIBUTARY OF MUSKEGO CANAL

FEDERAL EMERGENCY MANAGEMENT AGENCY

WAUKESHA COUNTY, WI

AND INCORPORATED AREAS

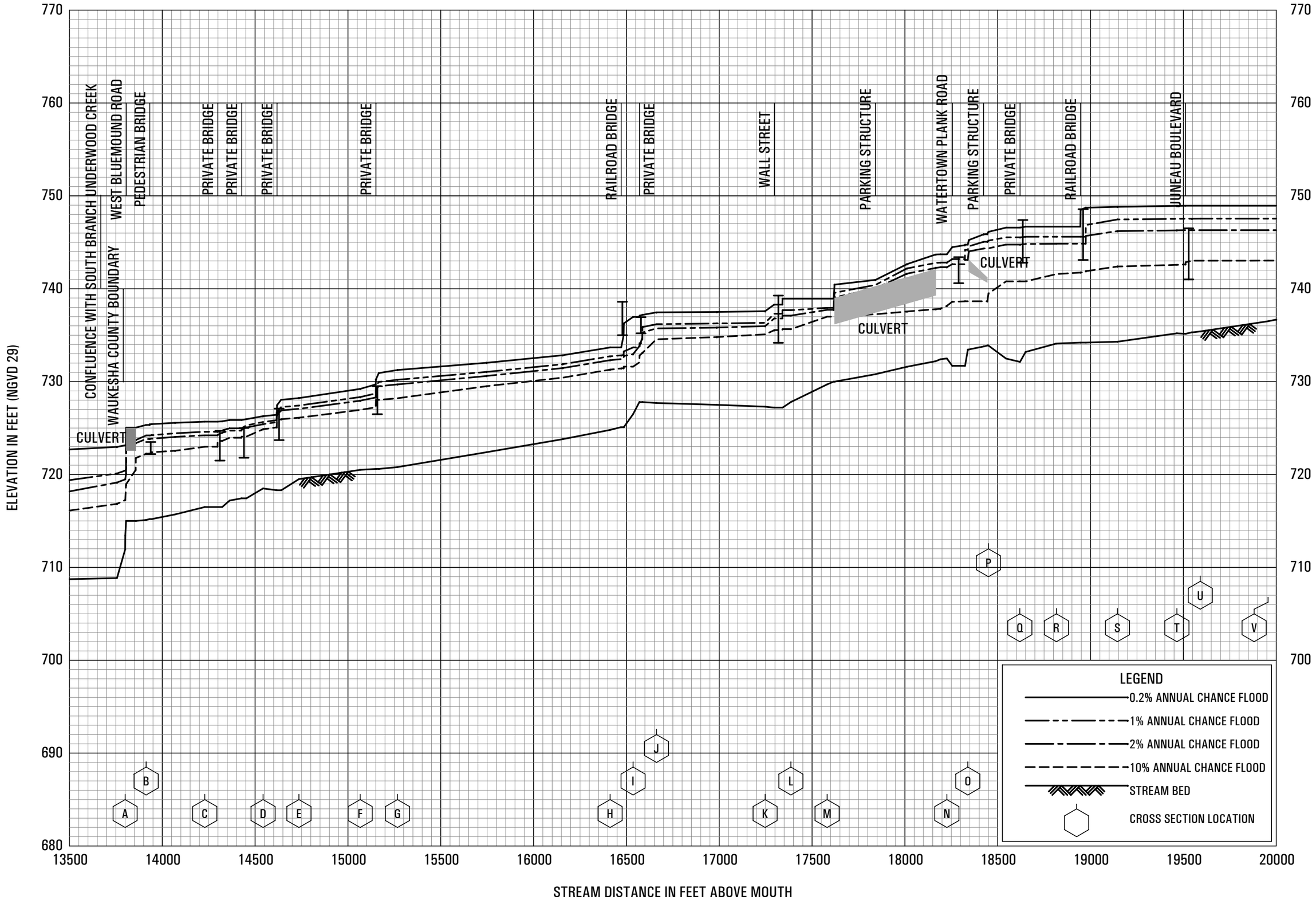


FLOOD PROFILES

UNDERWOOD CREEK

FEDERAL EMERGENCY MANAGEMENT AGENCY

WAUKESHA COUNTY, WI

AND INCORPORATED AREAS

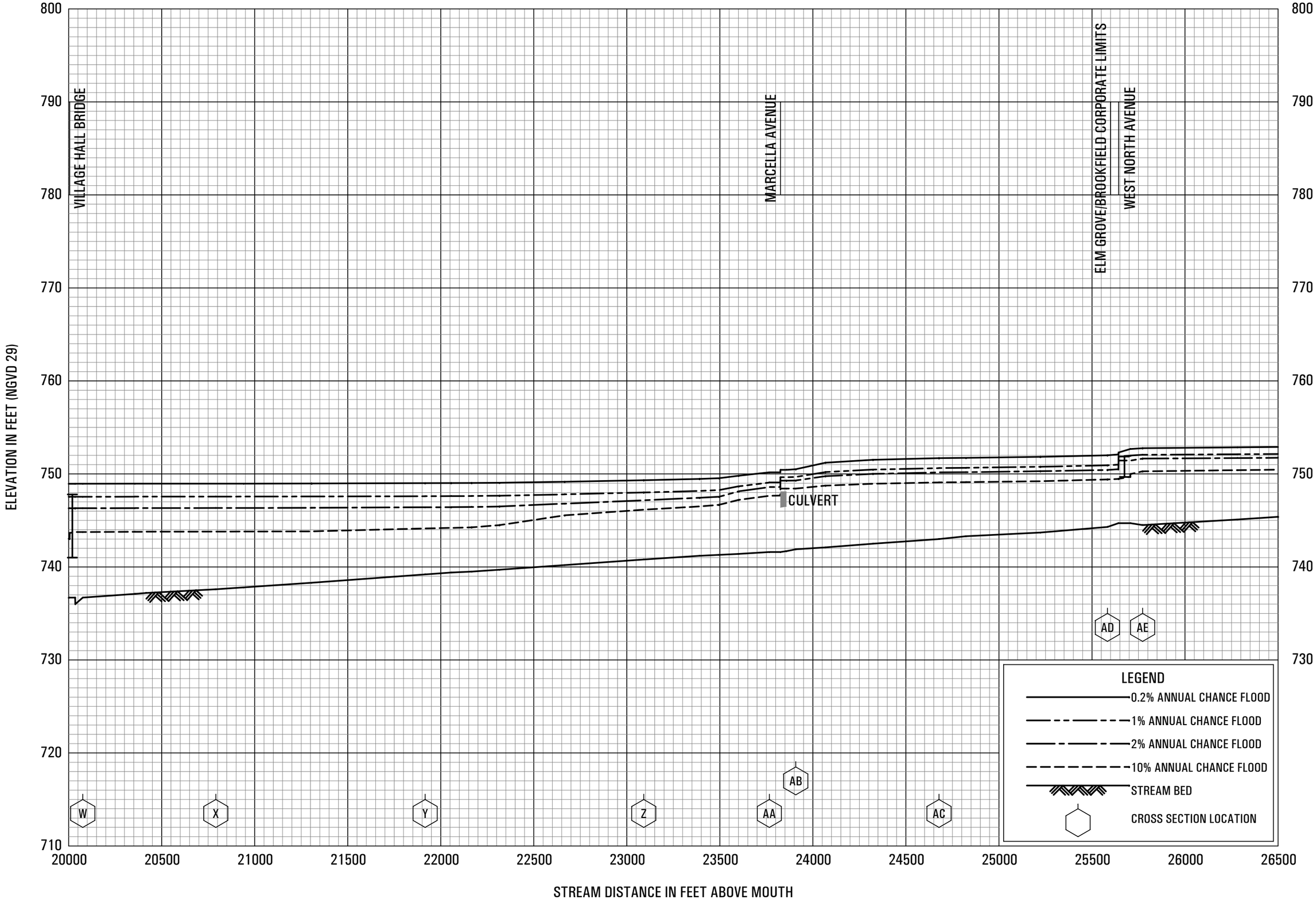


FLOOD PROFILES

UNDERWOOD CREEK

FEDERAL EMERGENCY MANAGEMENT AGENCY

WAUKESHA COUNTY, WI

AND INCORPORATED AREAS

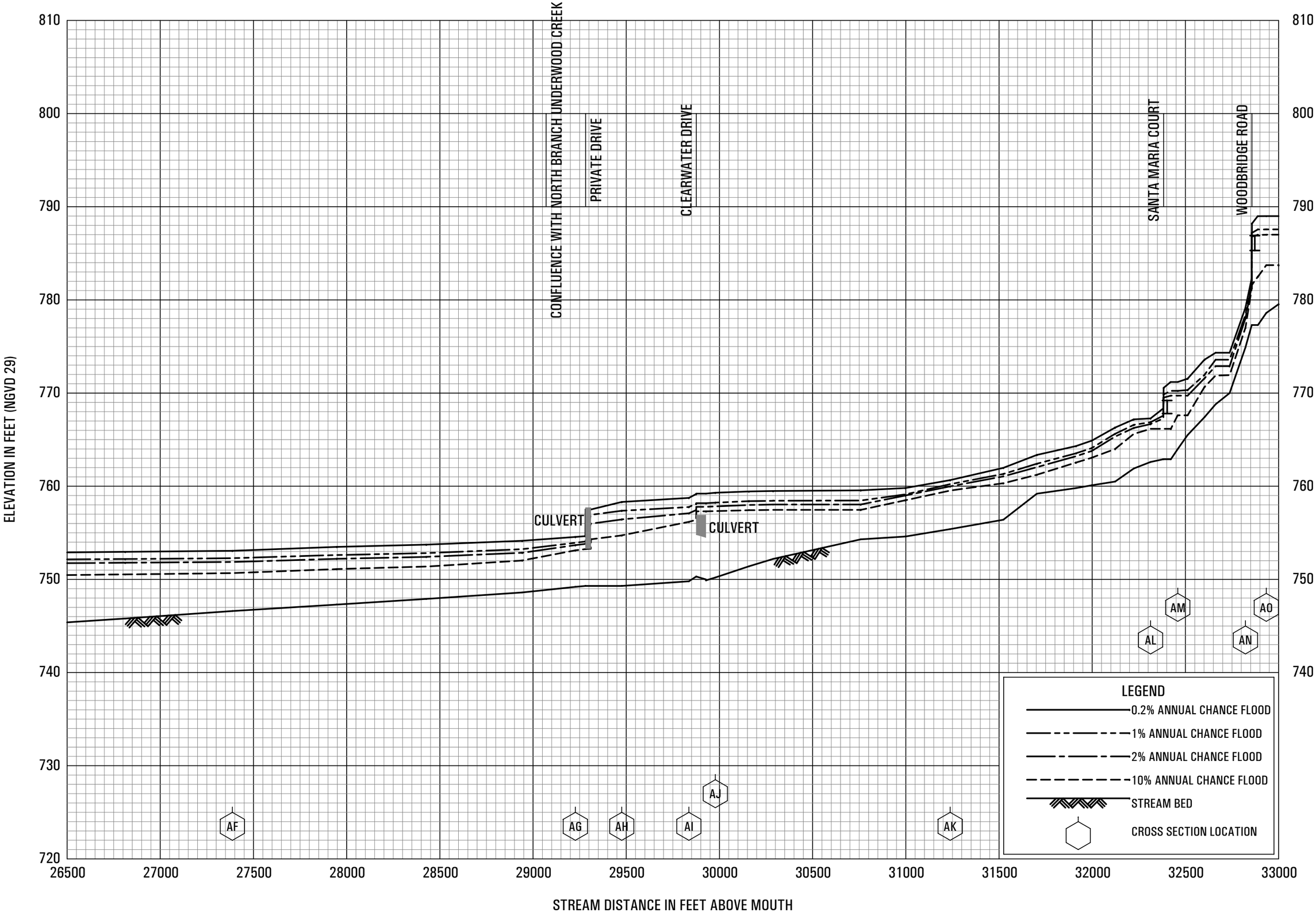


FLOOD PROFILES

UNDERWOOD CREEK

FEDERAL EMERGENCY MANAGEMENT AGENCY

WAUKESHA COUNTY, WI

AND INCORPORATED AREAS

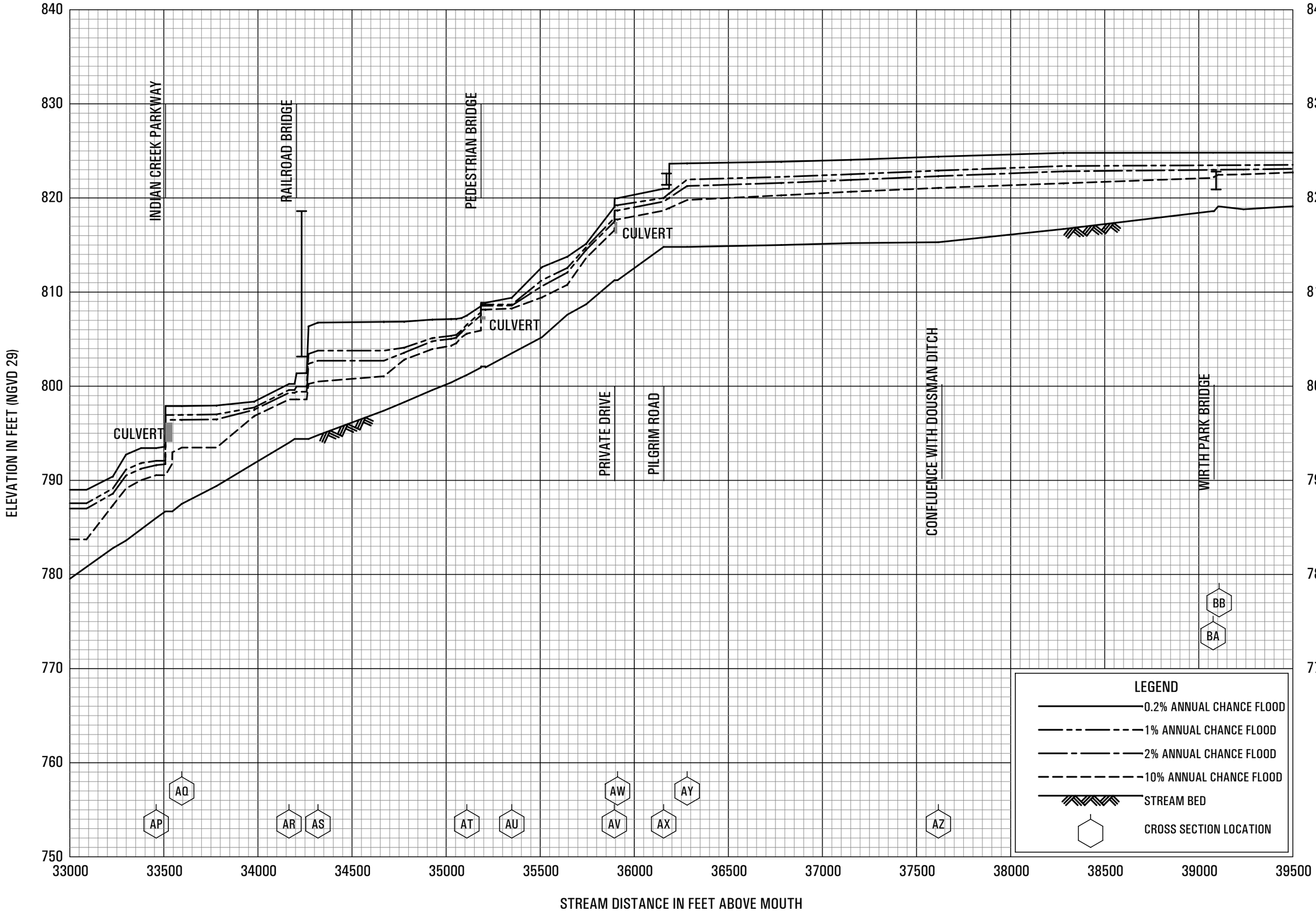


FLOOD PROFILES

UNDERWOOD CREEK

FEDERAL EMERGENCY MANAGEMENT AGENCY

WAUKESHA COUNTY, WI

AND INCORPORATED AREAS

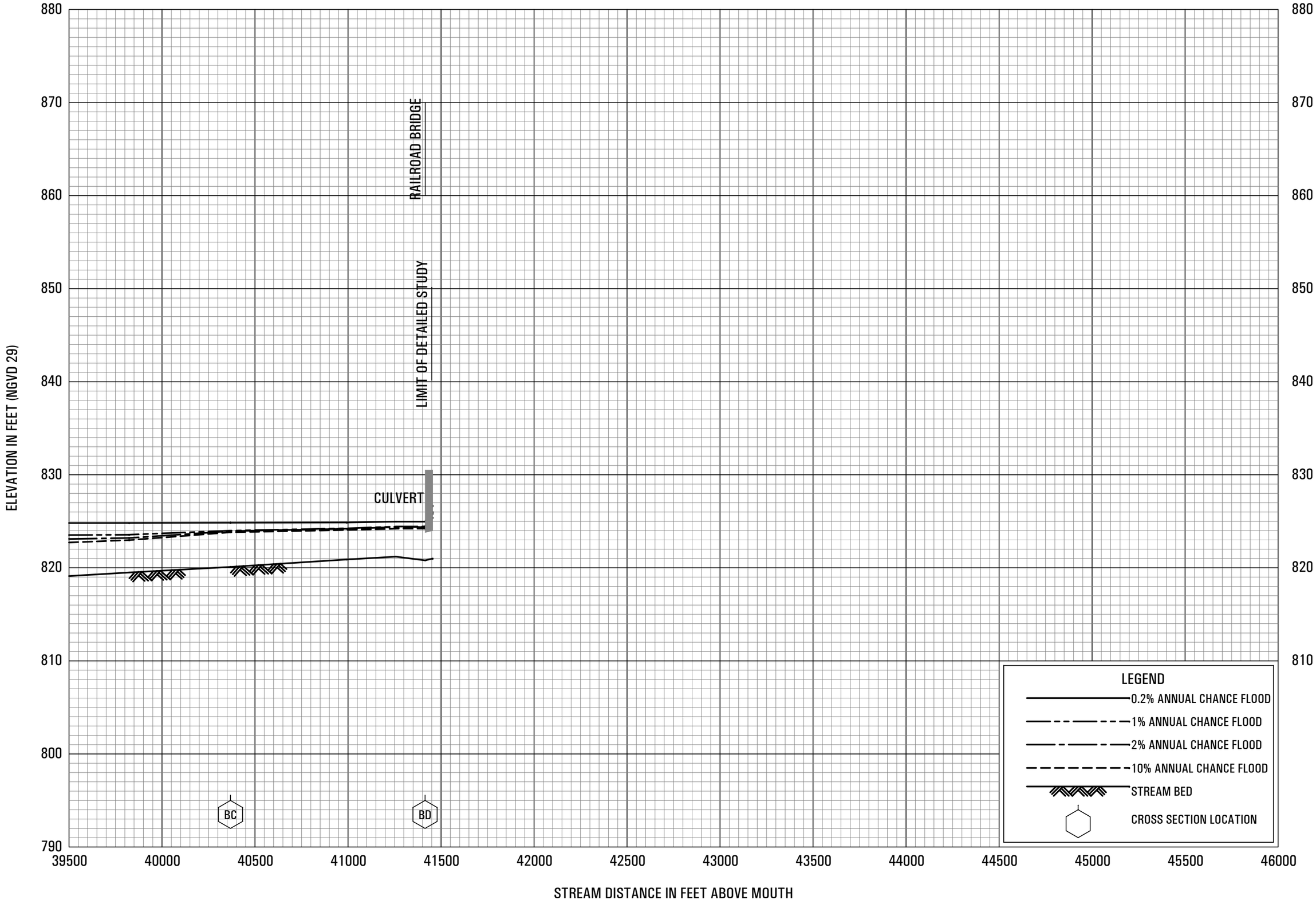


FLOOD PROFILES

UNDERWOOD CREEK

FEDERAL EMERGENCY MANAGEMENT AGENCY

WAUKESHA COUNTY, WI

AND INCORPORATED AREAS

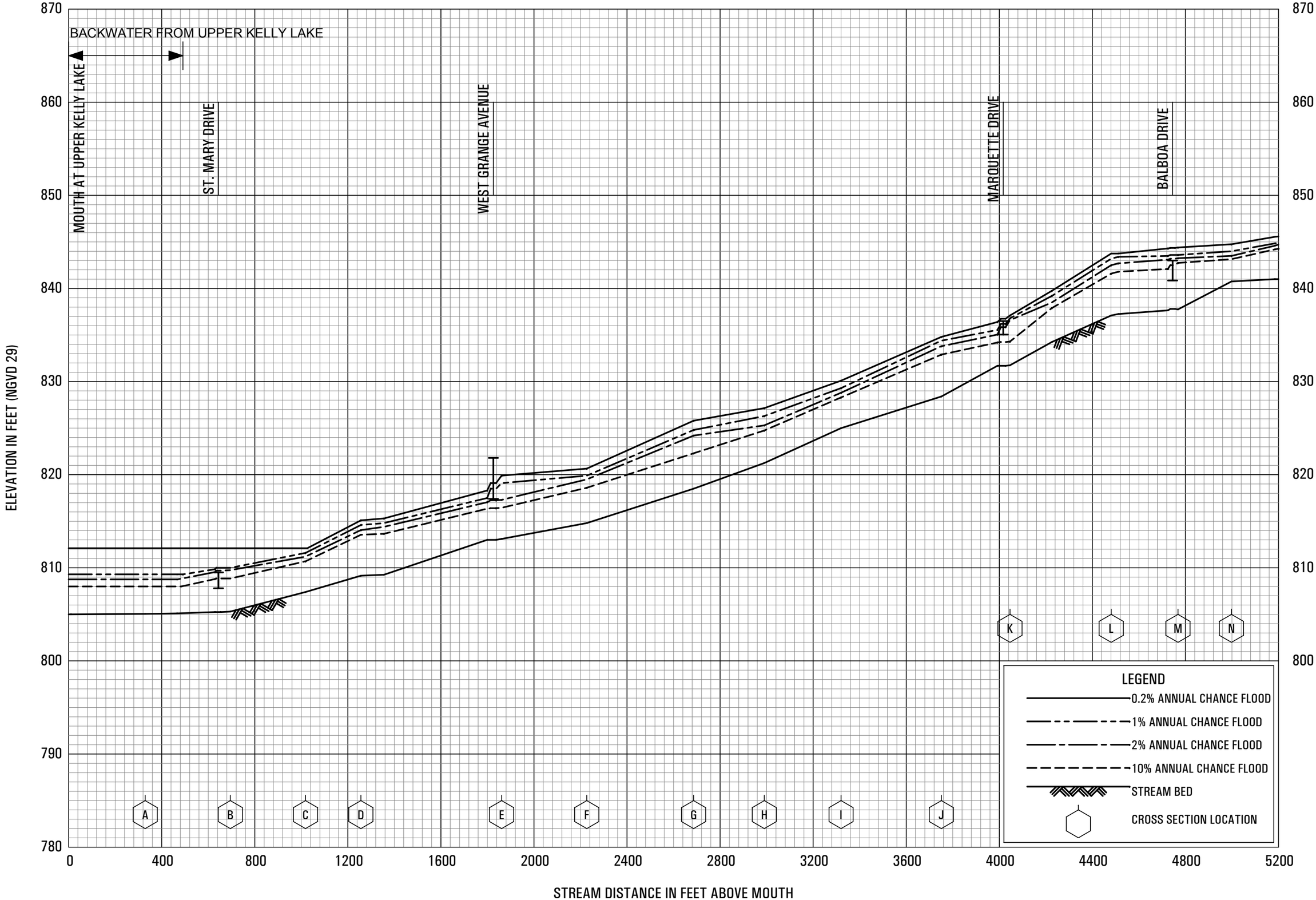


FLOOD PROFILES

UPPER KELLY LAKE TRIBUTARY

FEDERAL EMERGENCY MANAGEMENT AGENCY

WAUKESHA COUNTY, WI

AND INCORPORATED AREAS

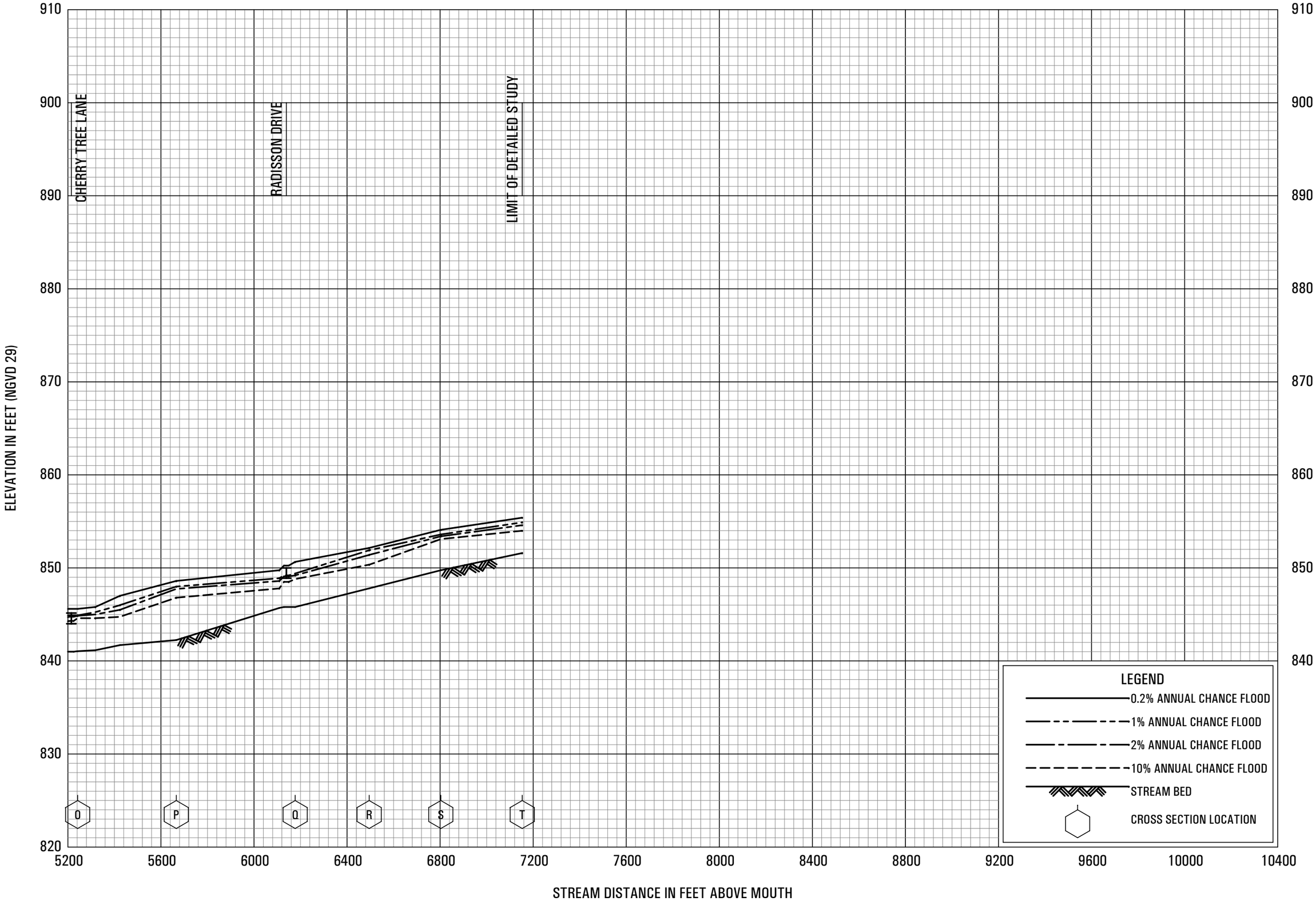


FLOOD PROFILES

UPPER KELLY LAKE TRIBUTARY

FEDERAL EMERGENCY MANAGEMENT AGENCY

WAUKESHA COUNTY, WI

AND INCORPORATED AREAS

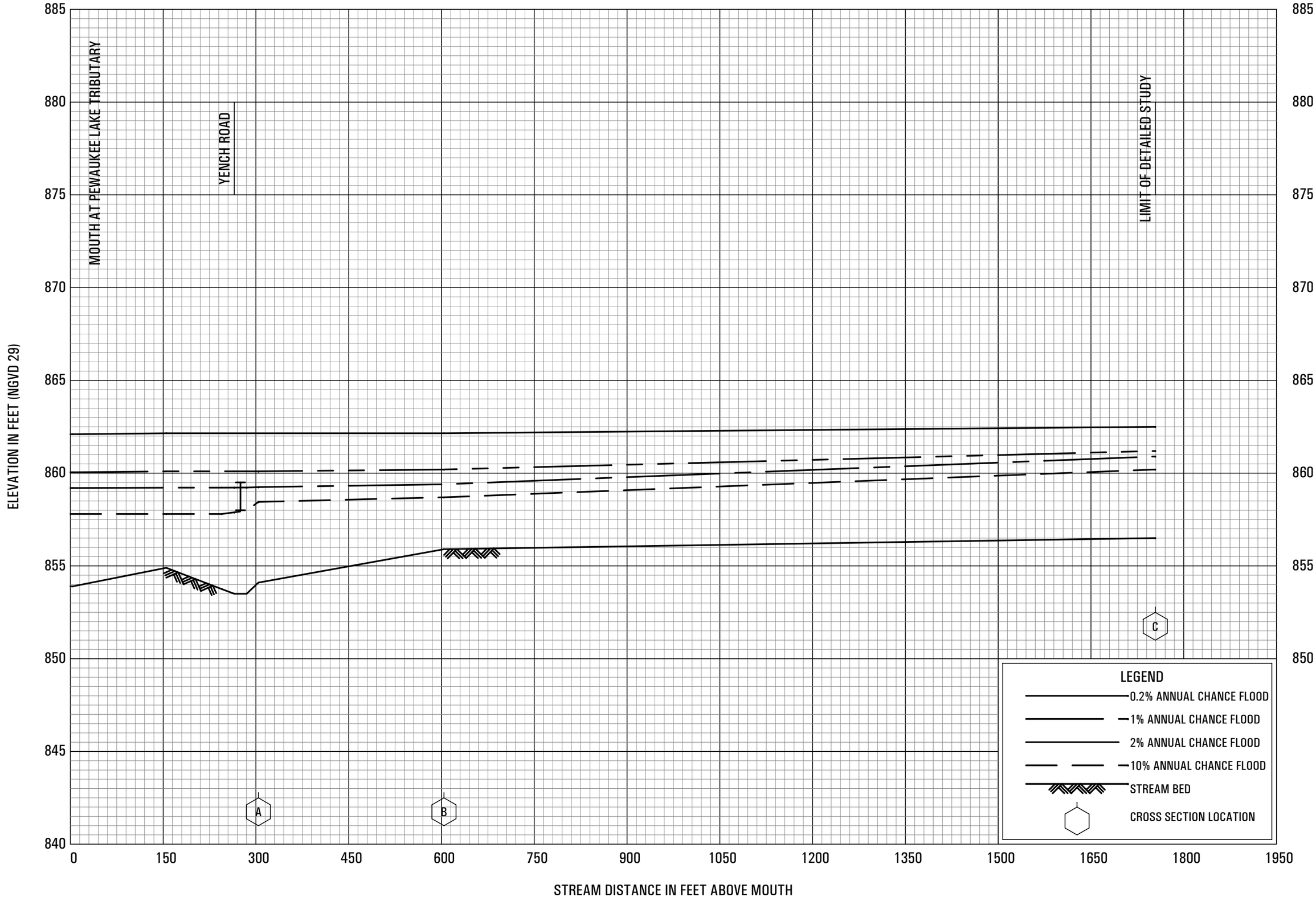


FLOOD PROFILES

WEST BRANCH PEWAUKEE LAKE TRIBUTARY

FEDERAL EMERGENCY MANAGEMENT AGENCY

WAUKESHA COUNTY, WI

AND INCORPORATED AREAS

155P

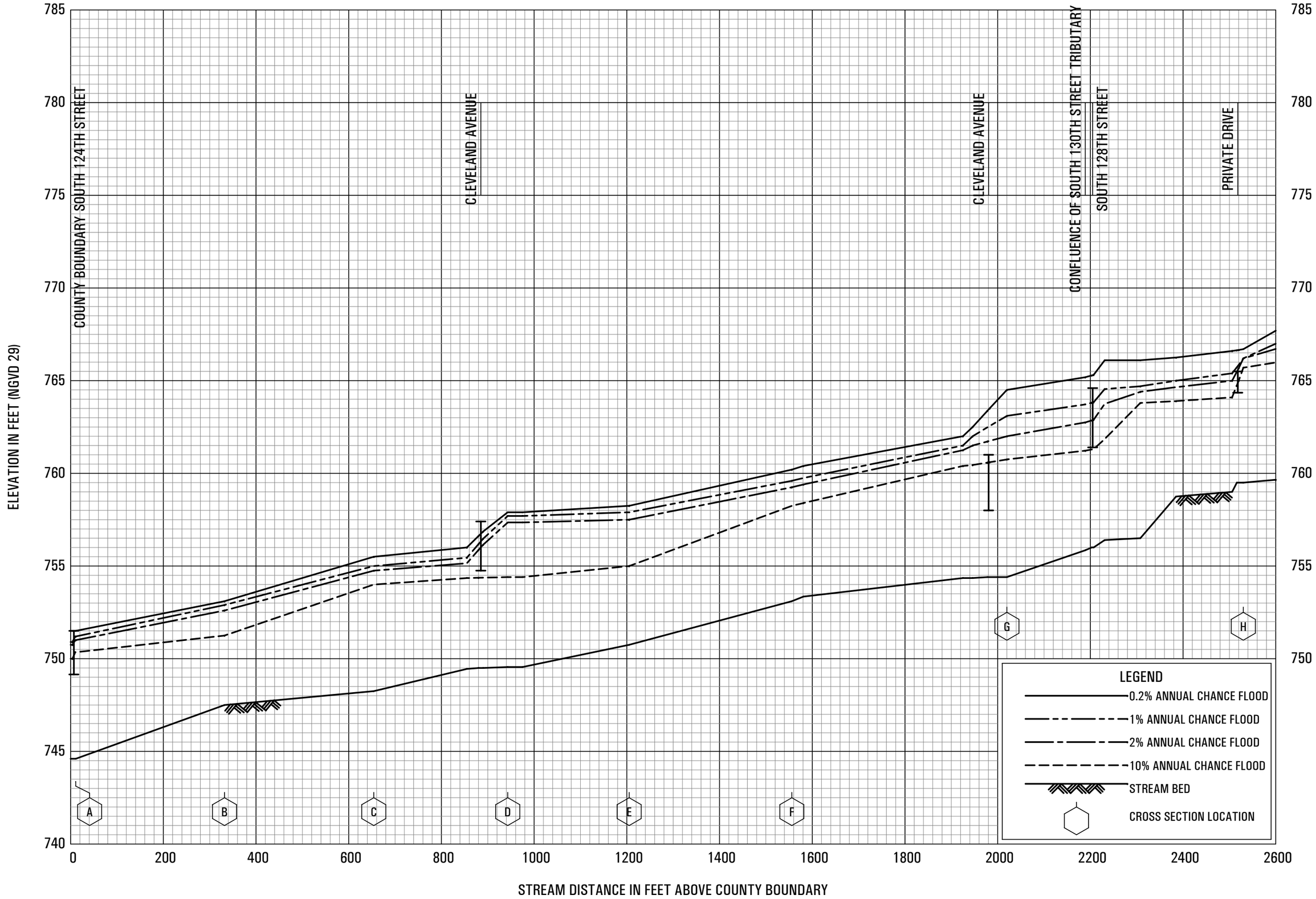


FLOOD PROFILES

WEST BRANCH ROOT RIVER

FEDERAL EMERGENCY MANAGEMENT AGENCY

WAUKESHA COUNTY, WI

AND INCORPORATED AREAS

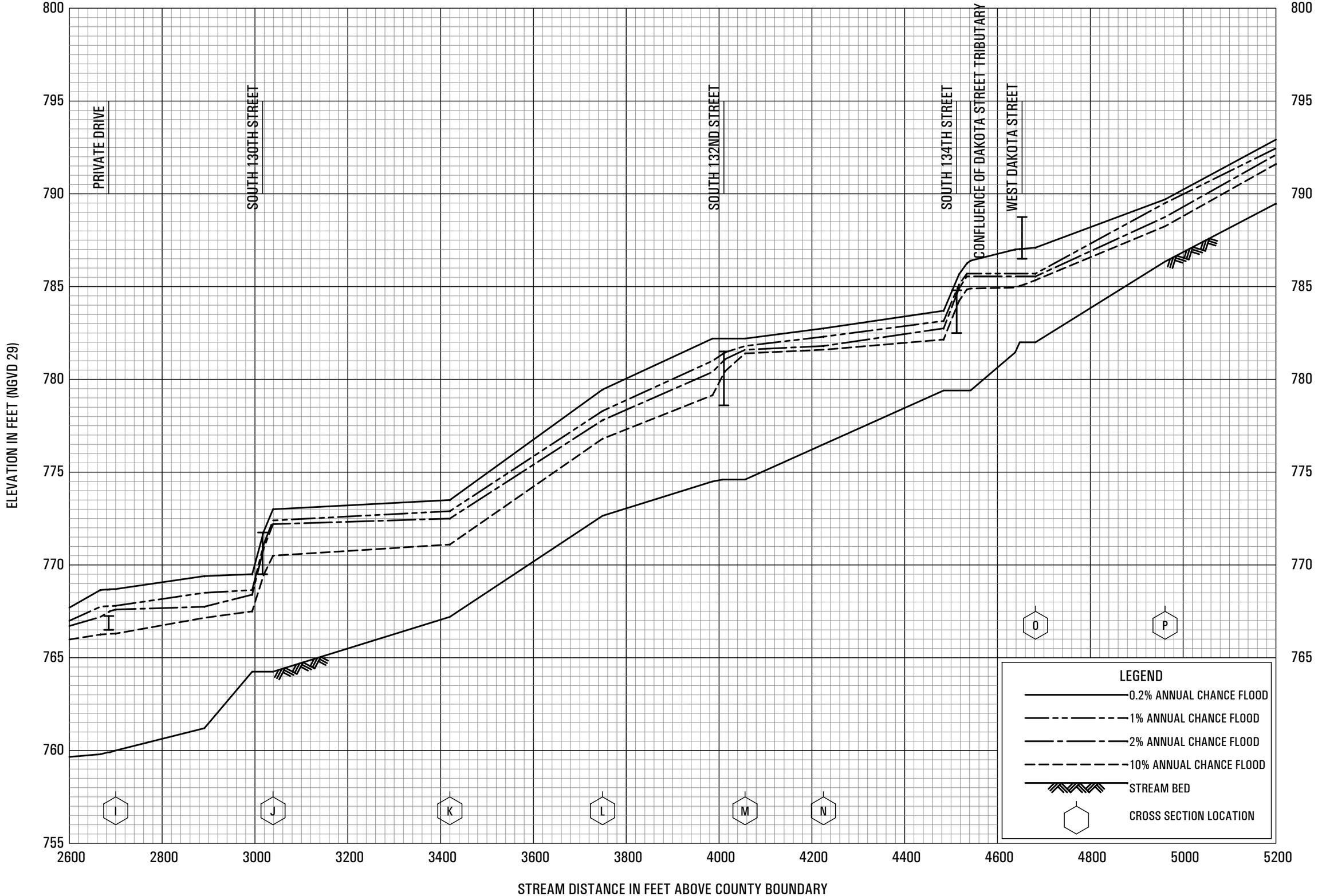


FLOOD PROFILES

WEST BRANCH ROOT RIVER

FEDERAL EMERGENCY MANAGEMENT AGENCY

WAUKESHA COUNTY, WI

AND INCORPORATED AREAS

157P

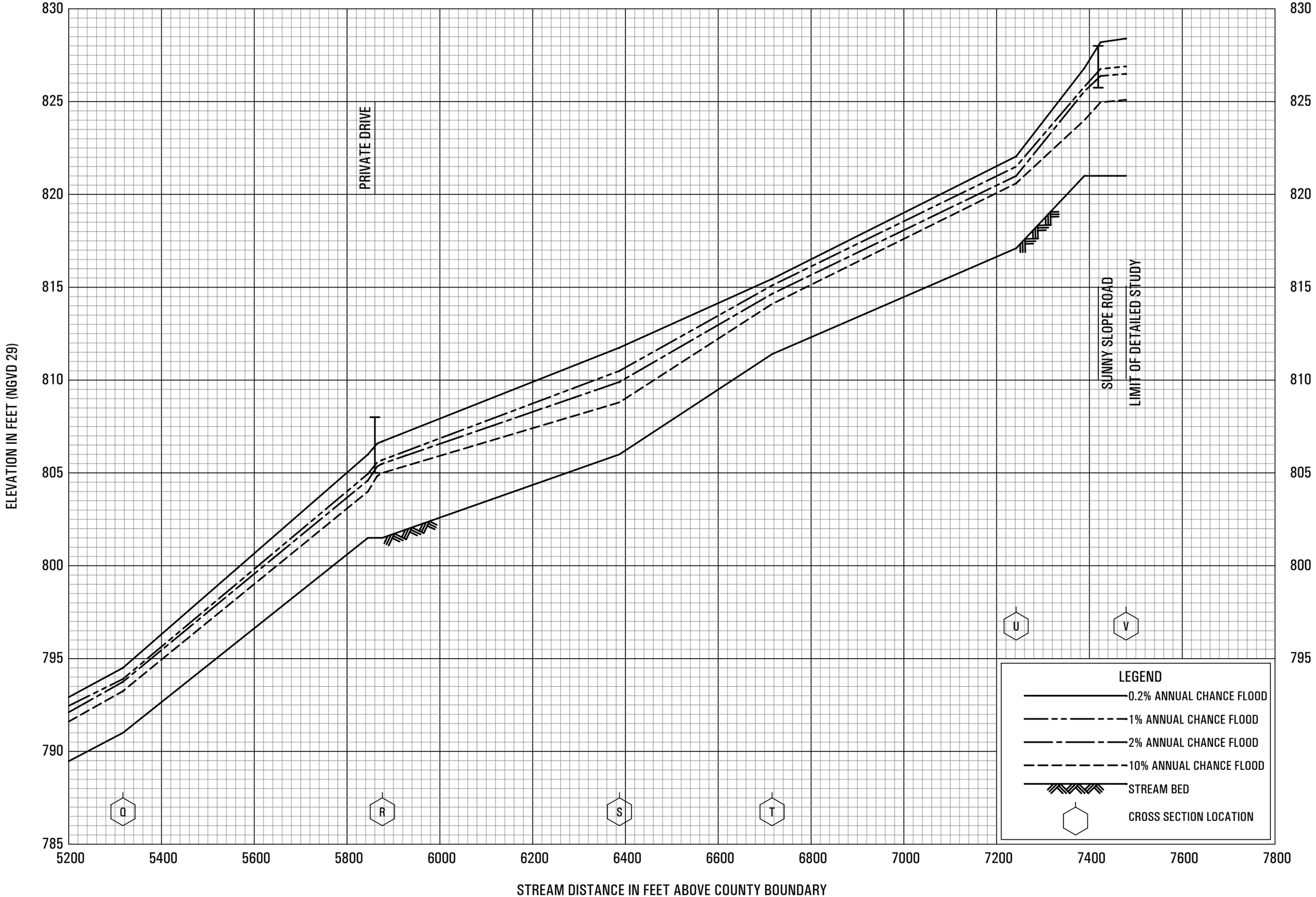


FLOOD PROFILES

WEST BRANCH ROOT RIVER

FEDERAL EMERGENCY MANAGEMENT AGENCY

WAUKESHA COUNTY, WI

AND INCORPORATED AREAS

158P

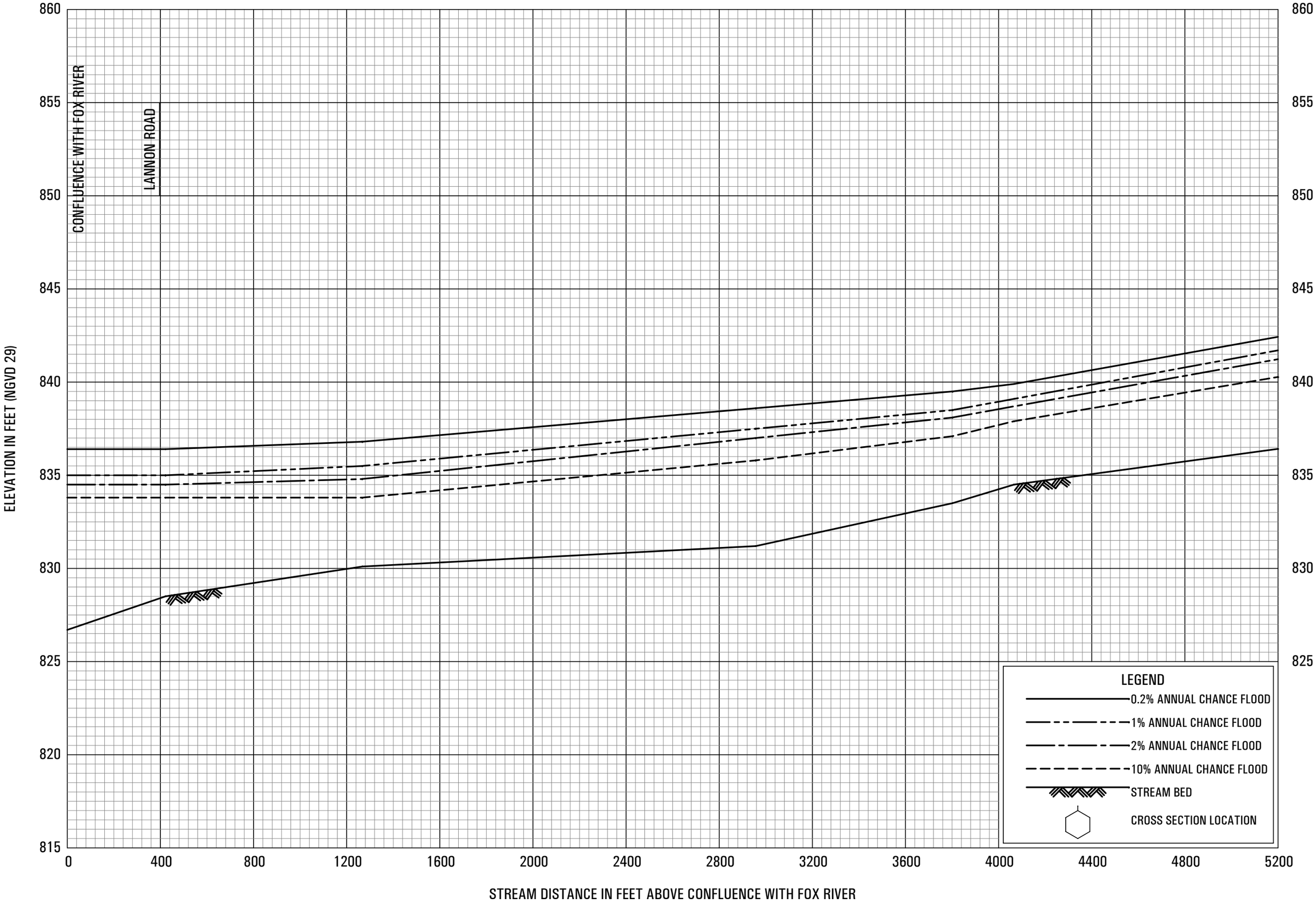


FLOOD PROFILES

WILLOW SPRINGS CREEK

FEDERAL EMERGENCY MANAGEMENT AGENCY

WAUKESHA COUNTY, WI

AND INCORPORATED AREAS

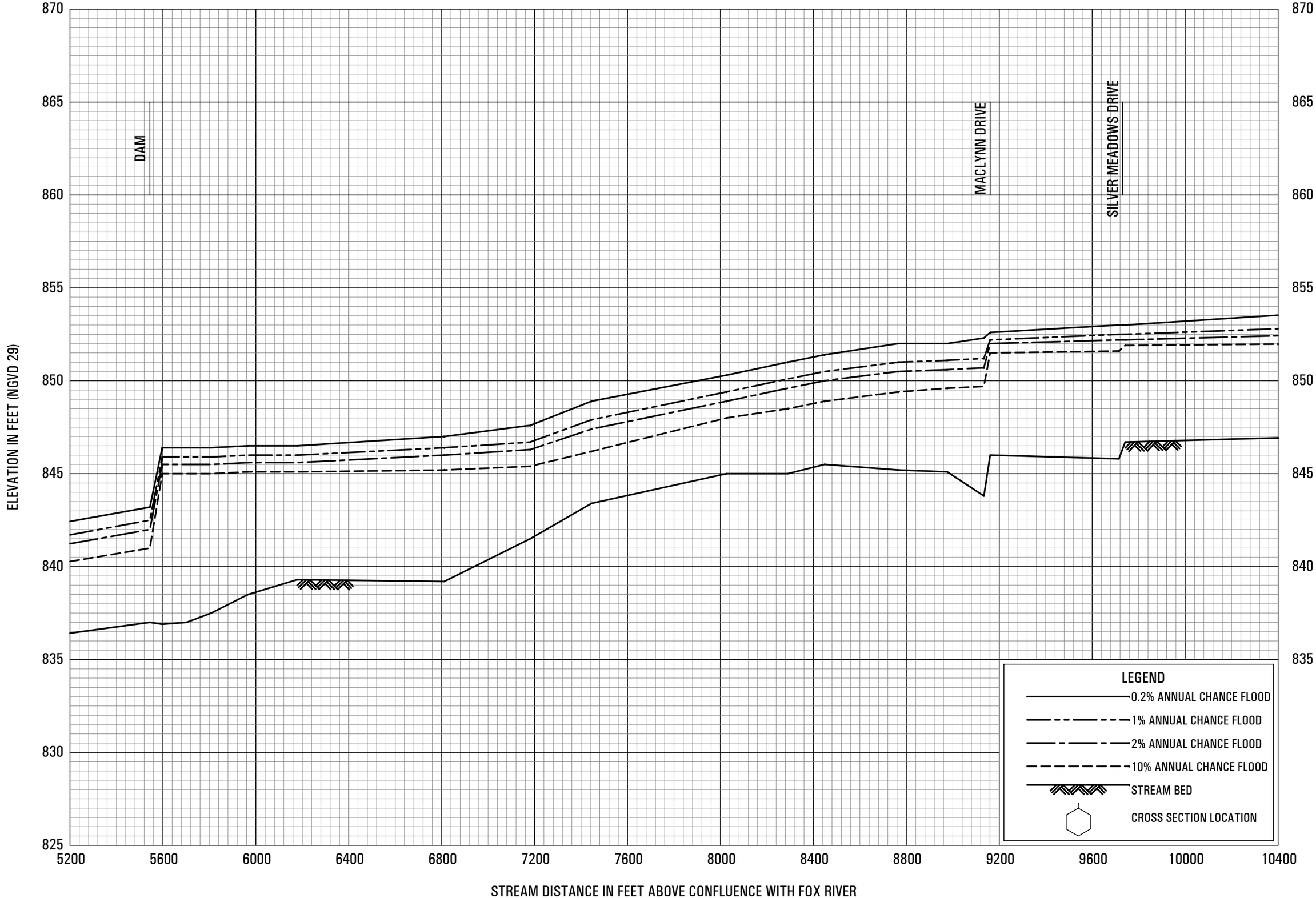


FLOOD PROFILES

WILLOW SPRINGS CREEK

FEDERAL EMERGENCY MANAGEMENT AGENCY

WAUKESHA COUNTY, WI

AND INCORPORATED AREAS

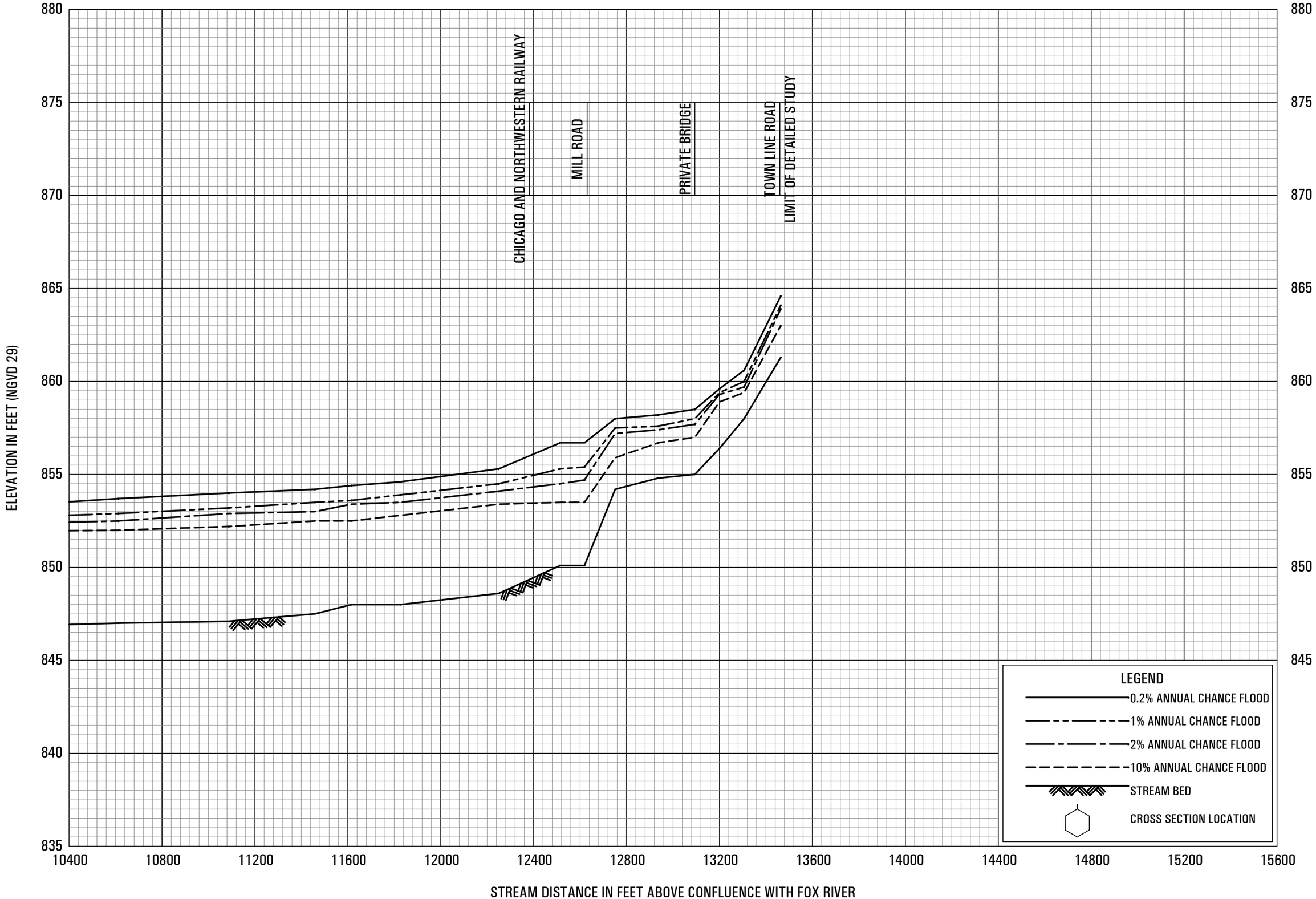


FLOOD PROFILES

WILLOW SPRINGS CREEK

FEDERAL EMERGENCY MANAGEMENT AGENCY

WAUKESHA COUNTY, WI

AND INCORPORATED AREAS

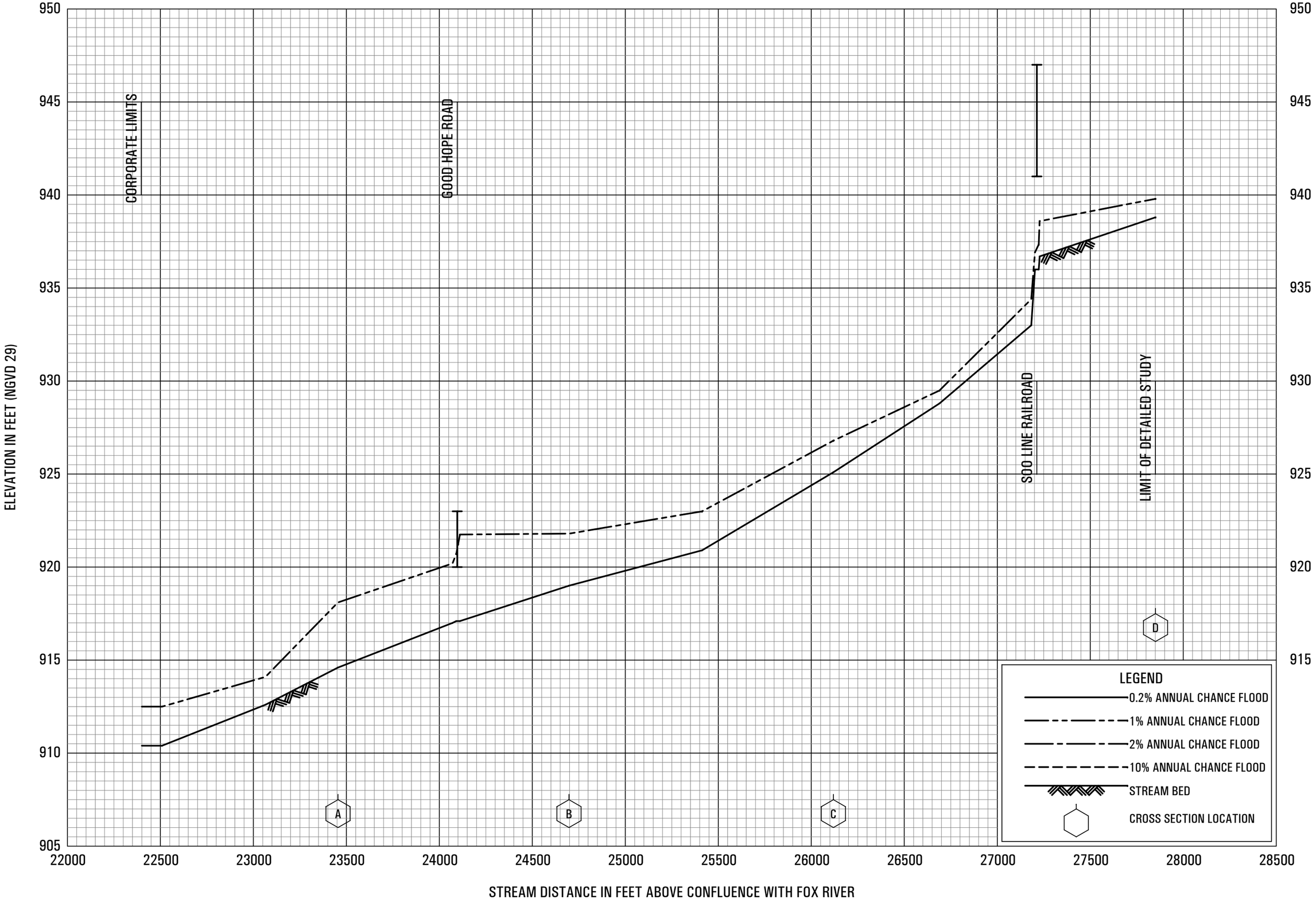


FLOOD PROFILES

WILLOW SPRINGS CREEK

FEDERAL EMERGENCY MANAGEMENT AGENCY

WAUKESHA COUNTY, WI

AND INCORPORATED AREAS