

Pg. ^A
 American Classic, Condominium A-1
 A country Place Condominiums A-2
 American Classic II, ^A Condominium A-6
 American Classic III, ^A Condominium A-7
 American Classic IV, ^A Condominium A-8
 American Classic V, ^A Condominium A-9
 American Classic VI, ^A Condominium A-10
 American Classic VII, ^A Condominium A-11
 Arborgate Condominiums A-12

CONDOMINIUM
 BOOK #2



American Classic, A Condominium (Lot 571 Pebble Valley Addition No.5) Pt. SW 1/4 Sec. 28, T7N, R19E

Section	Row	Col 1	Col 2	Col 3	Col 4	Col 5	Col 6	Col 7	Col 8	Col 9	Col 10	Col 11	Col 12	Col 13	Col 14	Col 15	Col 16	Col 17	Col 18	Col 19	Col 20	Col 21	Col 22	Col 23	Col 24	Col 25	Col 26	Col 27	Col 28	Col 29	Col 30	Col 31	Col 32	Col 33	Col 34	Col 35	Col 36	
Boorum & Peur 22-03 WHITE 17-2-03 GREEN	1	2021 Woodburn Road																																				
	2																																					
	3																																					
	4	Unit A	534	798	552	1205	554	183	599	1217	1659	934																										
	5																																					
	6																																					
	7																																					
	8																																					
	9																																					
	10																																					
	11																																					
	12	Unit B	534	798	552	1205	554	183	583	746	1659	934																										
	13																																					
	14																																					
	15																																					
	16																																					
	17																																					
	18																																					
	19																																					
	20	Unit C	534	798	552	1205	554	183	601	1164	948	1096	905	478	1659	934																						
	21															4126	193																					
	22																																					
	23																																					
	24																																					
	25																																					
	26																																					
	27																																					
	28	Unit D	534	798	552	1205	554	183	603	293	748	607	1659	934																								
	29																																					
	30																																					
	31																																					
	32																																					
	33																																					
	34																																					
	35																																					
	36																																					

Boatman & Pease
22 US WHITE
62-2-03 GREEN

1

2

3

4

5

6

7

8

9

10

11

12

13

14

15

16

17

18

19

20

21

22

23

24

25

26

27

28

29

30

31

32

33

34

35

36

Ashton & Beaur
55 03 WHITE
612 003 GREEN

A Country Place Condominiums (All 5M# 3699 Vol. 28 Pg. 195-201 14 sec. 19, 17N, R18E)

Bldg No. 180

UNIT 1

512 818 514 997 516 298 527 1324 1659 834 1659 934 1663 468 1664 1678 1693 856 1693

6-8-93

UNIT 2

512 818 514 997 516 298 527 1324 1659 834 1659 934 1663 468 1664 1678 1681 883 1681

6-8-93

UNIT 3

512 818 514 997 516 298 527 1328 1659 834 1659 934 1663 468 1664 1678 1693 975 1693

6-8-93

UNIT 4

512 818 514 997 516 298 527 1330 1659 834 1659 934 1663 468 1664 1678 1766 399 1857

Bldg No. 181

UNIT 1

512 818 514 997 516 298 524 998 1659 834 1659 936 1659 934 1663 468 1727 435 1727

6-8-93

UNIT 2

512 818 514 997 516 298 524 998 1659 834 1659 936 1659 934 1663 468 1727 435 1727

6-8-93

UNIT 3

512 818 514 997 516 298 524 998 1659 834 1659 936 1659 934 1663 468 1727 435 1727

6-8-93

UNIT 4

512 818 514 997 516 298 524 998 1659 834 1659 936 1659 934 1663 468 1727 435 1727

6-8-93

31
32
33
34
35
36

Recorded as Document No. 1213281 on May 12, 1983 at 1:53 P.M. in Vol. 1 Condo Plats Pg 506

1	1334 554 1898 212	1898 105	
2			
3	1334 554 1898 212	1915 323	
4			
5	1334 554 1898 212	1693 980	
6			
7	1334 554 1898 212	1857 793	
8			
9	1892 1064 1835 1513	FINANCIAL ST	
10	1659 938	1721 433 #759243	1826 1436 1826 1431 1892 1068 1897 971
11	1892 1064 1835 1513	FINANCIAL ST	
12	1659 938	1721 433 #759243	1826 1436 1826 1431 1892 1068
13	1892 1064 1835 1513	1721 433	1760 461
14	1659 938	1721 433	1815 239
15	1892 1064 1835 1513	1892 1064 1835 1513	
16	1659 938	1721 433	1815 239
17			
18			

A Country Place Condominiums

Bldg. No. 193

Unit 1 542 818 544 917 546 298 924 998 1659 ~~834~~ 1659 936 *1659 934 1663 468 1727 435 1727 436 1

Unit 2 542 818 544 917 546 298 924 998 1659 ~~834~~ 1659 936 *1659 934 1663 468 1727 435 1727 436 2

Unit 3 542 818 544 917 546 298 924 998 1659 ~~834~~ 1659 936 *1659 934 1663 468 1727 435 1727 436 3

Unit 4 542 818 544 917 546 298 924 998 1659 ~~834~~ 1659 936 *1659 934 1663 468 1727 435 1727 436 4

Unit 5 542 818 544 917 546 298 924 998 1659 ~~834~~ 1659 936 *1659 934 1663 468 1727 435 1727 436 5

Unit 6 542 818 544 917 546 298 924 998 1659 ~~834~~ 1659 936 *1659 934 1663 468 1727 435 1727 436 6

Bldg. No. 198

Unit 1 542 818 544 917 546 298 924 998 1659 ~~834~~ 1659 936 *1659 934 1663 468 1727 435 1727 436 7

Unit 2 542 818 544 917 546 298 924 998 1659 ~~834~~ 1659 936 *1659 934 1663 468 1727 435 1727 436 8

1	1657	938	1727	433	1835	1513	1877	1064	FINANCIAL ST	1826	1436	1826	1431	1826	1431	1920	1424
2																	
3	1659	938	1727	433	1835	1513	1897	1064	FINANCIAL ST	1826	1436	1826	1431	1826	1431		
4																	
5	1657	938	1727	433	1835	1513	1897	1064	FINANCIAL ST	1826	1436	1826	1431	1826	1431	1906	802
6																	
7	1657	938	1727	433	1835	1513	1897	1064	FINANCIAL ST	1826	1436	1826	1431	1826	1431	1919	522
8																	
9	1657	938	1727	433	1835	1513	1897	1064	FINANCIAL ST	1826	1436	1826	1431	1826	1431	1930	263
10																	
11	1659	938	1727	433	1835	1513	1897	1064	FINANCIAL ST	1826	1436	1826	1431	1826	1431	1925	254
12																	
13																	
14	1659	938	1727	433	1835	1513	1897	1064	FINANCIAL ST	1826	1436	1826	1431	1826	1431	1928	29
15																	
16	1657	938	1727	433	1835	1513	1897	1064	FINANCIAL ST	1826	1436	1826	1431	1826	1431	1928	15
17																	

A Country Place Condominiums

Bldg. No. 198

Unit 3 542 818 544 997 546 298 924 998 ¹⁶⁻⁸⁻⁷³ ~~1054~~ 834 1659 936 * 1659 934 1663 468 1727 435 1727 436 1

Unit 4 542 818 ¹⁶⁻⁸⁻⁷³ ~~544~~ 1727 546 298 924 998 ¹⁶⁻⁸⁻⁷³ ~~1054~~ 834 1659 936 * 1659 934 1663 468 1727 435 1727 436 3

Bldg. No. 216

Unit 1 542 818 544 997 546 298 924 998 ¹⁶⁻⁸⁻⁷³ ~~1054~~ 834 1659 936 * 1659 934 1663 468 1727 435 1727 436 6

Unit 2 542 818 544 997 546 298 924 998 ¹⁶⁻⁸⁻⁷³ ~~1054~~ 834 1659 936 * 1659 934 1663 468 1727 435 1727 436 8

Unit 3 542 818 544 997 546 298 924 998 ¹⁶⁻⁸⁻⁷³ ~~1054~~ 834 1659 936 * 1659 934 1663 468 1727 435 1727 436 10

Unit 4 542 818 544 997 546 298 924 998 ¹⁶⁻⁸⁻⁷³ ~~1054~~ 834 1659 936 * 1659 934 1663 468 1727 435 1727 436 12

1	1659	938	1727	433	1826	1430	1826	1431	1826	1431	1909	13
					FINANCIAL ST							
					#759243							
2			1879	1064								
			1835	1513								
3	1659	938	1727	433	1826	1430	1826	1431	1826	1431	1930	251
					FINANCIAL ST							
					#759243							
4			1893	1524								
			1835	1513								
5			1893	1524								
			1835	1513								
6	1659	938	1727	433	1826	1434	1826	1431	1826	1431		
					FINANCIAL ST							
					#759243							
7			1893	1524								
			1835	1513								
8	1659	938	1727	433	1826	1434	1826	1431	1826	1431		
					FINANCIAL ST							
					#759243							
9			1893	1524								
			1835	1513								
10	1659	938	1727	433	1826	1434	1826	1431	1826	1431		
					FINANCIAL ST							
					#759243							
11			1893	1524								
			1835	1513								
12	1659	938	1727	433	1826	1434	1826	1431	1826	1431		
					FINANCIAL ST							
					#759243							

A Country Place Condominiums

Bldg. No. 220

Unit 1

542 818 544 1706 546 298 924 498 ~~1659~~⁶⁻⁸⁻⁷³ 834 1659 936 *1659 934 1663 468 1727 435 1727 436

2

Unit 2

542 818 544 1706 546 298 924 498 ~~1659~~⁶⁻⁸⁻⁷³ 834 1659 936 *1659 934 1663 468 1727 435 1727 436

3

Unit 3

542 818 544 1706 546 298 924 498 ~~1659~~⁶⁻⁸⁻⁷³ 834 1659 936 *1659 934 1663 468 1727 435 1727 436

4

Unit 4

542 818 544 1706 546 298 924 498 ~~1659~~⁶⁻⁸⁻⁷³ 834 1659 936 *1659 934 1663 468 1727 435 1727 436

5

Unit 5

542 818 544 1706 546 298 924 498 ~~1659~~⁶⁻⁸⁻⁷³ 834 1659 936 *1659 934 1663 468 1727 435 1727 436

6

Unit 6

542 818 544 1706 546 298 924 498 ~~1659~~⁶⁻⁸⁻⁷³ 834 1659 936 *1659 934 1663 468 1727 435 1727 436

7

Unit 7

542 818 544 1706 546 298 924 498 ~~1659~~⁶⁻⁸⁻⁷³ 834 1659 936 *1659 934 1663 468 1727 435 1727 436

8

Unit 8

542 818 544 1706 546 298 924 498 ~~1659~~⁶⁻⁸⁻⁷³ 834 1659 936 *1659 934 1663 468 1727 435 1727 436

9

Unit 9

542 818 544 1706 546 298 924 498 ~~1659~~⁶⁻⁸⁻⁷³ 834 1659 936 *1659 934 1663 468 1727 435 1727 436

10

Unit 10

542 818 544 1706 546 298 924 498 ~~1659~~⁶⁻⁸⁻⁷³ 834 1659 936 *1659 934 1663 468 1727 435 1727 436

11

Unit 11

542 818 544 1706 546 298 924 498 ~~1659~~⁶⁻⁸⁻⁷³ 834 1659 936 *1659 934 1663 468 1727 435 1727 436

12

Unit 12

542 818 544 1706 546 298 924 498 ~~1659~~⁶⁻⁸⁻⁷³ 834 1659 936 *1659 934 1663 468 1727 435 1727 436

13

Unit 13

542 818 544 1706 546 298 924 498 ~~1659~~⁶⁻⁸⁻⁷³ 834 1659 936 *1659 934 1663 468 1727 435 1727 436

14

Unit 14

542 818 544 1706 546 298 924 498 ~~1659~~⁶⁻⁸⁻⁷³ 834 1659 936 *1659 934 1663 468 1727 435 1727 436

15

Unit 15

542 818 544 1706 546 298 924 498 ~~1659~~⁶⁻⁸⁻⁷³ 834 1659 936 *1659 934 1663 468 1727 435 1727 436

16

Unit 16

542 818 544 1706 546 298 924 498 ~~1659~~⁶⁻⁸⁻⁷³ 834 1659 936 *1659 934 1663 468 1727 435 1727 436

17

Unit 17

542 818 544 1706 546 298 924 498 ~~1659~~⁶⁻⁸⁻⁷³ 834 1659 936 *1659 934 1663 468 1727 435 1727 436

18

Unit 18

542 818 544 1706 546 298 924 498 ~~1659~~⁶⁻⁸⁻⁷³ 834 1659 936 *1659 934 1663 468 1727 435 1727 436

Recorded as Document No. 1221217 on July 14, 1983 at 1:34 P.M. in Vol. 1 Condo Plats Pg 537

- 1
- 2 594 419 989 46 1247 272 1253 249 1747 1059
1057 468 1159 1007 1341 1392 1728 1043
- 3
- 4
- 5
- 6 594 419 606 1207 757 416 848 457 1059 445
- 7
- 8
- 9
- 10 594 419 608 784 862 126
- 11
- 12
- 13
- 14 594 419 608 865 980 209 1844 937
- 15
- 16
- 17
- 18

Sherridon Plaza III, A Condominium (Lot 573 Pebble Valley Addition No. 5) Pt. SW 1/4 Sec. 28, T7 N, R19 E

303 Woodburn Road

Unit A 580 937 607 160 644 742 830 837

Unit B 580 937 607 160 633 571 1889 680

Unit C 580 937 607 160 661 571 1655 995

Unit D 580 937 607 160 812 844

1

2

3

4

5

6

7

8

9

10

11

12

13

14

15

16

17

18

Recorded as Document No. 1239418 on December 9, 1983 at 11:43 A.M. in Vol. 1 Condo Plots Pg. 606

1																			
2	623 660	945 644	844 723	1524 830	455 838	1941 1454	1062 222	1849 180											
3																			
4																			
5																			
6	623 660	213 572	746 50	1302 746	802 50	1731 1887	1169 682	1171											
7																			
8																			
9																			
10	623 660	661	572	716	831	1650	622	1810	51										
11																			
12																			
13																			
14	623 660																		
15																			
16																			
17																			
18																			

American Classic IV, A Condominium (Lot 567 Pebble Valley Add No 5, Pt SW 1/4, Sec 28, T7N, R19E)

2012 Woodburn Road

Unit A 607 931 637 661 765 550

Unit B 607 931 637 661 835 478 1073 339

Unit C 607 931 637 661 818 316 1182 25 1227 639

Unit D 607 931 637 661 701 1249 903 961 974 701 1738 102

1

2

3

4

5

6

7

8

9

10

11

12

13

14

15

16

17

18

Recorded as Document No. 1255896 on May 7, 1984 at 3:21 P.M. in Vol. 1 Condo Plats pg. 653

1																			
2	697	608	708	851	780	499	1354	617	1649	648	1657	924							
3																			
4																			
5																			
6	697	608	708	851	780	499	1354	617	1649	648	1657	924							
7																			
8																			
9																			
10	697	608	708	851	780	499	1354	617	1649	648	1657	924							
11																			
12																			
13																			
14	697	608	708	851	780	499	1354	617	1649	648	1657	924							
15																			
16																			
17																			
18																			

American Classic V, A Condominium (Lot 572 Pebble Valley Add No. 5 Pt. SW 1/4 Sec. 28, T7N, R19E)

2017 Woodburn Road

- 1
- 2 Unit A 607 948 834 198 675 637
- 3
- 4
- 5
- 6 Unit B 607 948 834 198 794 1002
- 7
- 8
- 9
- 10 Unit C 607 948 834 198 674 877
- 11
- 12
- 13
- 14 Unit D 607 948 834 198 834 199 884 347 1002 540 1447 1137
- 15
- 16
- 17
- 18

Recorded as Document No. 1255897 on May 7, 1984 at 3:22 P.M. in Vol. 1 Condo Plats pg. 659

1	
2	1859 3054 750 23 1824 1538
3	
4	
5	
6	
7	
8	
9	
10	674 908
11	
12	
13	
14	884 348 1477 463 1193 1008 624 200 1022 541 1447 1138 1778 1478
15	
16	
17	
18	

American Classic VI, A Condominium (Lot 568 Pebble Valley Add. No. 5 Pt. SW 1/4, Sec. 28, T7N, R19E)

2016 Woodburn Road

1
2 Unit A 607 965 645 512 802 386 1627 655 1027 658 1041 717 1041 718

3
4
5
6 Unit B 607 965 645 512 873 461 1364 573 1565 1161

7
8
9
10 Unit C 607 965 645 512 766 703 1811 345

11
12
13
14 Unit D 607 965 645 512 793 1492

15
16
17
18

Recorded as Document No. 1255898 on May 7, 1984 at 3:23 P.M. in Vol. 1 Condo Plots page 665

1																					
2	645	513	802	387	1026	354	1882	859													
3																					
4																					
5																					
6	645	513	873	402	1538	623	1585	412													
7																					
8																					
9																					
10	645	513	746	704	1311	348	1311	347													
11																					
12																					
13																					
14	645	513	793	1463																	
15																					
16																					
17																					
18																					

American Classic VII, A Condominium (Lot 570 Pebble Valley Add. No. 5th SW/4, Sec. 28, T7N, R19E)

2101 Woodburn Road

- 1
- 2 Unit A 607 982 027 049 718 832 1550 217
- 3
- 4
- 5
- 6 Unit B 607 982 027 049 723 367 874 1036 1775 1173
- 7
- 8
- 9
- 10 Unit C 607 982 027 049 784 1128
- 11
- 12
- 13
- 14 Unit D 607 982 027 049 776 840 1797 841 1892 489
- 15
- 16
- 17
- 18

Recorded as Document No. 1255899 on May 7, 1984 at 3:24 P.M. in Vol. 1 Condo Plats page 671

1					
2	637	670	718	1557	1045
3				1186	989
4				861	622
5				1550	214
6	627	670	723	833	860
7				1550	218
8				1126	360
9				1550	218
10	627	670	784	1129	1729
11				3468	1747
12				1712	231
13				1712	198
14	627	670	776	841	791
15				844	1797
16				1797	893
17				1797	893
18				1797	893

Arbargate Condominium (Lot 5A, Willow Grove Add #2, Pt. of the New & Surveyed by the New, Sec 10, 17N, R1E, All in Sec 10, 17N, R1E.)

1 Unit A	659	694	902	1199	562	1		
2						2		
3 Unit B	579	612	823			3		
4						4		
5 Unit C	659	706	1151	1211	169	5		
6						6		
7 Unit D	679	769	770	1036	32	7		
8						8		
9 Unit E	607	738	6	1359	784	9		
10						10		
11 Unit F	651	691	229	323	219	1223	223	11
12								12
13 Unit G	679	763	860	877	343			13
14								14
15 Unit H	657	752	914	1751	841			15
16								16
17 Storage								17
18								18

Recorded as Doc. # 1287830 on March 5, 1955 at 8:54 A.M. in Volume 1 of Condo pkts Page 863

1	1191 207 1558 207 1692 510
2	1191 572 1199 564 1554 803 1692 510
3	770 1234
4	1219 475
5	706 1152 1211 170 1224 419
6	
7	769 971 1637 24 1501 1596 609 1702 100
8	
9	100 1158 1868 946 1501 1596 1828 225
10	738 7 1359 785
11	1227 558 1223 221
12	
13	1320 931 763 861
14	
15	1911 1634 752 915 1751 843
16	
17	
18	

1
2
3
4
5
6
7
8
9
10
11
12
13
14
15
16
17
18

1
2
3
4
5
6
7
8
9
10
11
12
13
14
15
16
17
18

Note: These Mortgages correspond to
 Brookshire Fourth Amendment Page B-10

1	674	175	932	365	1491	96
2			626	1245	542	1404 1546
3						
4						
5	1907	531				
6	641	724				
7						
8						
9	1002	533	1024	617		
10	615	1212	884	1097		
11						
12						
13	627	712	744	347	771	431
14			714	536	1102	534
15					1102	534
16					771	433
17					1442	636
18					1290	1063
					1442	637

Brookshire, Sixth Amendment

Pt. P. 1 Csm # 4034 Vol 31 Pg. 197
Pt. SE 1/4 and SW 1/4 of NW 1/4 Sec. 8, T. 6 N., R. 19 E

1 3161 Madison - Bristol Modified 90 1091 314 1359 402 1311 1859 1340 478 1029 104

2
3

4 3163 Madison - Hastings 90
5 Unit 32 746 382 1011 90 1091 314 1340 478 1065 335

6
7

8 3165 Madison - Dorchester Modified
9 Unit 33 800 70 1011 90 1091 314 1340 478

10
11

12 3167 Madison - Warwick
13 Unit 34 137 603 1011 90 1091 314 1340 478 1381 92

14
15

16
17

18

Recorded as Document No. 1286304 on February 13, 1985 at 9:37 A.M. in Vol. 1 Condo Plats Pg. 848

1361 765
946 371

1

2

3

4

1324 109
1311 581
976 908

6

7

8

763 769
65 288

10

11

12

2-24-94 2-24-99 1609 754 1403 841 1564 937 1588 526 1804 927
1156 44 1156 48 1381 93

14

15

16

17

18

1

2

3

4

5

6

7

8

9

10

11

12

13

14

15

16

17

18

1 .. 2 .. 3 .. 4 .. 5 .. 6 .. 7 .. 8 .. 9 .. 10 .. 11 .. 12 .. 13 .. 14 .. 15 .. 16 .. 17 .. 18 ..

1
2
3
4
5
6
7
8
9
10
11
12
13

Brookridge Condominium, Phase 1 (Pt. N1/4 Sec. 3, T6 N, R20 E)

Bldg. 1

Unit A	628	1	Plat Amend #1 834	647	198	652	1233	678	345	Plat Amend #2 886	679	830	894	693	846	965	709	857	1	
	705	336	Plat Amend #3 700	716	318	711	1233	711	1233	711	1233	711	1233	711	1233	711	1233	711	1233	2
	710	1155	Plat Amend #4 1162	1162	1165	852	281	852	285	Plat Amend #5 1314	1314	1314	1317	1317	1341	920	332	920	336	3
	941	889																		4


Unit B	628	1	Plat Amend #1 834	647	198	652	1233	678	345	Plat Amend #2 886	679	830	894	693	846	965	709	857	1	
	709	857	Plat Amend #3 700	716	318	711	1233	711	1233	711	1233	711	1233	711	1233	711	1233	711	1233	2
	710	1155	Plat Amend #4 1162	1162	1165	852	281	852	285	Plat Amend #5 1314	1314	1314	1317	1317	1341	920	332	920	336	3
	920	336	941	889	1530	912														4

Unit C	628	1	Plat Amend #1 834	647	198	652	1233	678	345	Plat Amend #2 886	679	830	894	693	846	965	709	857	1	
	705	336	Plat Amend #3 700	716	318	711	1233	711	1233	711	1233	711	1233	711	1233	711	1233	711	1233	2
	710	1155	Plat Amend #4 1162	1162	1165	852	281	852	285	Plat Amend #5 1314	1314	1314	1317	1317	1341	920	332	920	336	3
	941	889																		4

Unit D	628	1	Plat Amend #1 834	647	198	652	1233	678	345	Plat Amend #2 886	679	830	894	693	846	965	709	857	1	
	709	857	Plat Amend #3 700	716	318	711	1233	711	1233	711	1233	711	1233	711	1233	711	1233	711	1233	2
	710	1155	Plat Amend #4 1162	1162	1165	852	281	852	285	Plat Amend #5 1314	1314	1314	1317	1317	1341	920	332	920	336	3
	941	889	1221	110																4

Unit E	628	1	Plat Amend #1 834	647	198	652	1233	678	345	Plat Amend #2 886	679	830	894	693	846	965	709	857	1	
	705	336	Plat Amend #3 700	716	318	711	1233	711	1233	711	1233	711	1233	711	1233	711	1233	711	1233	2
	710	1155	Plat Amend #4 1162	1162	1165	852	281	852	285	Plat Amend #5 1314	1314	1314	1317	1317	1341	920	332	920	336	3
	941	889	1327	182																4

Unit F	628	1	Plat Amend #1 834	647	198	652	1233	678	345	Plat Amend #2 886	679	830	894	693	846	965	709	857	1	
	709	857	Plat Amend #3 700	716	318	711	1233	711	1233	711	1233	711	1233	711	1233	711	1233	711	1233	2
	710	1155	Plat Amend #4 1162	1162	1165	852	281	852	285	Plat Amend #5 1314	1314	1314	1317	1317	1341	920	332	920	336	3
	941	889	1531	644																4



Recorded as Document No. 1269171 on August 22, 1984 at 8:19 AM in Vol. 1 Condo Pkts Pg. 746

1	621	101					
2							
3							
4	621	101	607	824	1106	774	1188
			1546	276	1546	277	1696
			217	1696	217	1530	973
			1669	1091			
5							
6							
7	621	101					853 311
8							
9							
10	621	101	1221	749	1221	112	1723
			664	374	1221	112	1723
			1522	1016			1522
11							
12							
13	621	101	1331	827	1635	358	
			739	895	1327	183	1025
							758
14							
15							
16	621	101	678	1058	1535	931	
			821	1531	615		
17							
18							

Brookridge Condominium, First Amendment - Phase II (Pt. NE 1/4 Sec. 3, T6N, R20E)

Bldg 2 Unit A

647 198	652 1202	Plat Amend 1	886	679	830	687	909	Plat Amend 1	844	673	846	Plat Amend 1	965	709	857	725	336	1			
700 Plat Amend 1105	852 281	Plat Amend 1	285	Plat Amend 13th 1314	Plat Amend 13th 1317	Plat Amend 13th 1317	Plat Amend 13th 1317	Plat Amend 13th 1317	1146	770	1147	Plat Amend 13th 1317	920	332	920	334	941	889	1134	927	2
1542 1200																					

3

Unit B

647 198	647 198	652 1202	Plat Amend 1	886	679	830	Plat Amend 1	844	693	846	Plat Amend 1	965	709	857	725	336	4				
700 Plat Amend 1105	838 721	852 281	852 285	Plat Amend 13th 1314	Plat Amend 13th 1317	Plat Amend 13th 1317	Plat Amend 13th 1317	1146	770	1147	Plat Amend 13th 1317	920	332	920	332	920	336	941	889		5
1013 1081																					

6

Unit C

647 198	647 198	652 1202	Plat Amend 1	886	679	830	Plat Amend 1	844	693	846	Plat Amend 1	965	709	857	725	336	7				
700 Plat Amend 1105	852 281	852 285	Plat Amend 13th 1314	Plat Amend 13th 1317	Plat Amend 13th 1317	Plat Amend 13th 1317	Plat Amend 13th 1317	1146	770	1147	Plat Amend 13th 1317	920	332	920	336	941	889	1919	998		8

9

Unit D

647 198	647 198	652 1202	Plat Amend 1	886	679	830	683	668	683	669	Plat Amend 1	844	693	846	Plat Amend 1	965	709	857	709	857	725	336	10
700 Plat Amend 1105	941 889	852 281	852 285	Plat Amend 13th 1314	Plat Amend 13th 1317	Plat Amend 13th 1317	Plat Amend 13th 1317	Plat Amend 13th 1317	1146	770	1147	Plat Amend 13th 1317	920	332	920	336	941	889	1919	998			11

12

Unit E

647 198	647 198	652 1202	Plat Amend 1	886	679	830	Plat Amend 1	844	693	846	Plat Amend 1	965	709	857	725	336	13						
700 Plat Amend 1105	1306 931	852 281	852 285	Plat Amend 13th 1314	Plat Amend 13th 1317	Plat Amend 13th 1317	Plat Amend 13th 1317	1146	770	1147	Plat Amend 13th 1317	920	332	920	336	941	889					14	

15

Unit F

647 198	647 198	652 1202	Plat Amend 1	886	679	830	Plat Amend 1	844	693	846	Plat Amend 1	965	709	857	725	336	16						
700 Plat Amend 1105	852 281	852 285	Plat Amend 13th 1314	Plat Amend 13th 1317	Plat Amend 13th 1317	Plat Amend 13th 1317	Plat Amend 13th 1317	1146	770	1147	Plat Amend 13th 1317	920	332	920	336	941	889	1373	1357			17	

18

Recorded as Document No. 1280911 on December 13, 1984 at 11:10 A.M. in Vol. 1 Condo Plats Pg. 834

1 1129 917 1550 302
1287 1134 929

4 838 717 1053 1082

7 1919 1002

9 1219 610 1780 843 1599 350
1287 1297 1575 1204 1132 1312 484 1549 341 1759 412
10 683 345 670

13 258 314 1311 1449
800 855 1306 432

Brookridge Condominium, Second Amendment - Phase III (Pt. NE 1/4 Sec. 3, T6N, R90E) Recorded as Doc. # 1300525

Bldg. 3

Unit	Area	Plat	Amend	Area	Plat	Amend	Area	Plat	Amend	Area	Plat	Amend	Area	Plat	Amend	Area	Plat	Amend	Area	Plat	Amend
Unit A	679	830	1	894	693	846	902	282	1	965	769	857	705	336	703	700	117	281	852	285	
	Plat Amend 1301	1314	1	1317	1341	920	332	920	336	941	889	1316	944								
Unit B	679	830	1	894	693	846	902	282	1	965	709	857	725	336	703	700	1165	852	281	852	285
	Plat Amend 1301	1314	1	1317	1341	920	332	920	336	941	889	1006	653								
Unit C	679	830	1	894	693	846	181	144	Amend 1314	920	332	920	336	941	889	1090	810	1240	55	1817	1585
	Plat Amend 1301	1314	1	1317	1341	920	332	920	336	941	889	1090	810	1240	55	1817	1585				
Unit D	679	830	1	894	693	846	695	104	Plat Amend 1314	920	332	920	336	941	889	1113	1129				
	Plat Amend 1301	1314	1	1317	1341	920	332	920	336	941	889	1113	1129								
Unit E	679	830	1	894	693	846	770	1147	770	1151	770	1155	796	991	796	998					
	Plat Amend 1301	1314	1	1317	1341	920	332	920	336	941	889										
Unit F	679	830	1	894	693	846	709	419	709	857	725	336	703	700	1165	852	281	852	285		
	Plat Amend 1301	1314	1	1317	1341	920	332	920	336	941	889										

on June 21, 1985 at 12:30 P.M. in Vol. 1 of Cendo Plats Pg. 886.

1	1230 739 702 284				
2					
3					
4	1598 757 1609 385 374 1006 654 1220 174 1598 758				
5					
6					
7	1095 842 1246 247 1155 1081 1298 114 1244 246 1886 174 1090 812 1110 1120 1145 622 1155 633 1187 317 1870 63 1240 56 1817 1586				
8					
9					
10	1113 1134 1113 1131				
11					
12					
13	769 419 939 681				
14					
15					
16	912 814 1231 225 1329 255 1753 448 993 976 216 1066 906 1235 407 1341 1367 1710 268 1932 89				
17					

Project: Condensation - Third Amendment - Phase 4 (P4, NE 1/4 Sec 3, T6 N, R20 E) Recorded as Doc # 1308772

1317

1	699	846	922	925	709	857	720	957	725	336	703	700	852	281	852	285	1317	1317	
	Plat Amend 1317								Plat Amend 1317		Plat Amend 1317						Plat Amend 1317		
2	770	1146	770	1147	770	1151	770	1155	Plat Amend 1162		852	281	852	285			1317	1317	
	Plat Amend 1317																Plat Amend 1317		
3	920	332	920	332	920	332	920	332	920	332	920	332	920	332	920	332	920	332	920
	Plat Amend 1317																Plat Amend 1317		
4	699	846	922	925	709	857	720	957	725	336	703	700	852	281	852	285	1317	1317	
	Plat Amend 1317								Plat Amend 1317		Plat Amend 1317						Plat Amend 1317		
5	770	1146	770	1147	770	1151	770	1155	Plat Amend 1162		852	281	852	285			1317	1317	
	Plat Amend 1317																Plat Amend 1317		
6	920	332	920	332	920	332	920	332	920	332	920	332	920	332	920	332	920	332	920
	Plat Amend 1317																Plat Amend 1317		
7	699	846	922	925	709	857	720	957	725	336	703	700	852	281	852	285	1317	1317	
	Plat Amend 1317								Plat Amend 1317		Plat Amend 1317						Plat Amend 1317		
8	770	1146	770	1147	770	1151	770	1155	Plat Amend 1162		852	281	852	285			1317	1317	
	Plat Amend 1317																Plat Amend 1317		
9	920	332	920	332	920	332	920	332	920	332	920	332	920	332	920	332	920	332	920
	Plat Amend 1317																Plat Amend 1317		
10	699	846	922	925	709	857	720	957	725	336	703	700	852	281	852	285	1317	1317	
	Plat Amend 1317								Plat Amend 1317		Plat Amend 1317						Plat Amend 1317		
11	770	1146	770	1147	770	1151	770	1155	Plat Amend 1162		852	281	852	285			1317	1317	
	Plat Amend 1317																Plat Amend 1317		
12	920	332	920	332	920	332	920	332	920	332	920	332	920	332	920	332	920	332	920
	Plat Amend 1317																Plat Amend 1317		
13	699	846	922	925	709	857	720	957	725	336	703	700	852	281	852	285	1317	1317	
	Plat Amend 1317								Plat Amend 1317		Plat Amend 1317						Plat Amend 1317		
14	770	1146	770	1147	770	1151	770	1155	Plat Amend 1162		852	281	852	285			1317	1317	
	Plat Amend 1317																Plat Amend 1317		
15	920	332	920	332	920	332	920	332	920	332	920	332	920	332	920	332	920	332	920
	Plat Amend 1317																Plat Amend 1317		
16	699	846	922	925	709	857	720	957	725	336	703	700	852	281	852	285	1317	1317	
	Plat Amend 1317								Plat Amend 1317		Plat Amend 1317						Plat Amend 1317		
17	770	1146	770	1147	770	1151	770	1155	Plat Amend 1162		852	281	852	285			1317	1317	
	Plat Amend 1317																Plat Amend 1317		

on August 23, 1935 at 9:39 A.M. recorded in Vol. 1 of Cando Plat. Pg. 894

1	458 347 920 960 1058 375 473 1428 314 1864 1098 1231 1214 1853 1813
2	
3	
4	702 272 1234 723 1151 1153 1731 490 1054 174 1255 609 1294 330 1719 1102 1793 610
5	
6	
7	1024 153 1891 897
8	
9	
10	1122 1093 697 1172 1187 317
11	
12	
13	1057 72
14	
15	
16	965 1365 1090 1527 154 710 797 1067 61 1357 788
17	
18	

on October 24, 1985 at 10:20 A.M. in Vol. 1 of Cendos Pg. 965

1 4159 849 1238 904

4 1336 808 1328 269
716 815 1025 223 1328 271 1650 610

6 1424 469
7 742 288

10 1658 425
1213 1189 1637 896

13 1287 858 1321 243 11
782 1130 1276 897 1043 1022

16 1314 875

1	
2	
3	
4	
5	
6	
7	
8	
9	
10	
11	
12	
13	
14	
15	
16	
17	
18	

Recorded as Document No. 1326617 on December 26th 1985 at 1:40 p.m. in vol 1 pg 988 of Cordos

1 ~~724~~ ~~131~~ ~~130~~ ⁵⁻⁶⁻⁹³ ~~749~~ ¹³⁴ ~~1193~~ ² 4 1898 215

3
4 ~~959~~ ~~749~~ ⁵⁻⁶⁻⁹³

6
7 734 1058 ~~959~~ ~~749~~ ⁵⁻⁶⁻⁹³ 1167 982

9
10 769 207 ~~858~~ ~~407~~ ¹³¹⁴ ⁶¹⁶ ⁵⁻⁶⁻⁹³ ~~959~~ ~~749~~ 1382-1355 1831 173

13 ~~898~~ ~~576~~ ~~959~~ ~~749~~ ¹⁸⁷¹ ¹⁸⁷¹ ⁴⁵⁷ ⁵⁻⁶⁻⁹³

16 ~~959~~ ~~749~~ ⁵⁻⁶⁻⁹³

Recorded as Doc # 1347894 on May 27, 1986 at 1:13 P.M. in Vol. 1 of Condo Plats Pg. 103A

1 810 400

2

3

4 796 1325 1464 2432

5

6

7

8

9

10

11

12

13 1238 442 1738 453 1738 20 1038 20 1729 58 1729 90
1293 626 1336 686 1638 20


14

15

16 471 1107

17

18



Bishops Grove Condominium, Second Amendment, (Phase III) (Pl. 27 of CSM # 4100 Pt. SW 1/4 Sec. 25 and NW 1/4 Sec. 36)

1	Unit 235 A	703	259	704	1256	1344	948	238	1133	717
2										
3										
4	Unit 235 B	704	1256	773	727	1344	948	238		
5										
6										
7	Unit 235 C	704	1256	737	1498	1344	948	238		
8										
9										
10	Unit 235 D	704	1256	1344	948	1101	476			
11										
12										
13	Unit 235 E	704	1256	727	1121	1344	948	238		
14										
15										
16	Unit 235 F	69	243	704	1256	1344	948	238		
17										
18										

Bldg. 4

Unit 235 A 703 259 704 1256 1344 948 238 1133 717

Unit 235 B 704 1256 773 727 1344 948 238

Unit 235 C 704 1256 737 1498 1344 948 238

Unit 235 D 704 1256 1344 948 1101 476

Unit 235 E 704 1256 727 1121 1344 948 238

Unit 235 F 69 243 704 1256 1344 948 238

T 7 N, R 10 E) Recorded as Document No. 1295574 in Vol. 1 Pg. 868 of Condo Plats on May 19 1985 at 12:57 P.M.

1	643	1220	703	260	1136	599	1276	607	1661	742	1661	1471	596	1703	112
2															
3															
4	643	1220	322	314	1095	696	1511	35	1133	721	1156	340	1157	1416	736
5															
6															
7	643	1220	787	1199	787	1201									
8															
9															
10	643	1220	740	669	1908	192									
11															
12															
13	643	1220	727	1122	1011	394									
14															
15															
16	643	1220	694	302	1449	850									
17															
18															

B. Shuplin, General Condemnations, Third Amendment to Condominium Plat (Phase IV) (Pt. 27 of CSM # 4100, Pt. of the Sec 14 of Sec 25 at the NW 1/4 of Sec 36, T71N, R30E)

Building B
 Unit 295 A 704 1256 800 683 4th floor forward 1344 998 238

Unit 295 B 704 1256 4th floor forward 1344 998 238 1008 127 1451 764

Unit 295 C 704 1256 4th floor forward 1344 998 238 1031 334 1499 547

Unit 295 D 704 1256 4th floor forward 1344 998 238

17

16

15

14

13

12

11

10

9

8

7

6

5

4

3

2

1

Recorded as Doc # 1315303 in Vol. 1 of Condo Plats Page 948 on October 4, 1985 at 3:00 P.M.

1 1041 70 57 1299 640
706 500 707 869 841 153 956 366 1852 480

5 1041 80 1524 222
706 500 1451 765

10 1041 80
706 500

14 1041 80
706 500 777 487 1899 763 1000 300

1
2
3
4
5
6
7
8
9
10
11
12
13
14
15
16
17
18

Sec. 25 & NW 1/4 Sec. 36 T 7 N R 20 E Recorded as Doc # 1452433 Vol. 1 pg. 1344 Recorded Oct. 16, 1987
at 1:55 P.M.

143-827
1075 755 959 749

3-9-90
959 749

3-9-90
959 749 1527 497 1543 778 1924 991

3-9-90
959 749

3-9-90
959 749 1593 1268

3-9-90
959 749

1

2

3

4

5

6

7

8

9

10

11

12

13

14

15

16

17

18

19

20

21

22

23

24

25

26

27

28

29

30

31

32

33

34

35

36

1

2

3

4

5

6

7

8

9

10

11

12

13

14

15

16

17

18

19

20

21

22

23

24

25

26

27

28

29

30

31

32

33

34

35

36

A large grid structure, likely a ledger or form, consisting of approximately 36 rows and several columns. The grid is mostly empty, with numbers 1 through 36 written in the first column of each row. The grid lines are thin and evenly spaced.

1

2

3

4

5

6

7

8

9

10

11

12

13

14

15

16

17

18

19

20

21

22

23

24

25

26

27

28

29

30

31

32

33

34

35

36

1				1		1
2				2		2
3				3		3
4				4		4
5				5		5
6				6		6
7				7		7
8				8		8
9				9		9
10				10		10
11				11		11
12				12		12
13				13		13
14				14		14
15				15		15
16				16		16
17				17		17
18				18		18
19				19		19
20				20		20
21				21		21
22				22		22
23				23		23
24				24		24
25				25		25
26				26		26
27				27		27
28				28		28
29				29		29
30				30		30
31				31		31
32				32		32
33				33		33
34				34		34
35				35		35
36				36		36

✓

FAULTLESS FLAT OPENING LEAF

FAULTLESS COLUMNAR FORM 3-SR-3

PTD. IN U. S. A.

1		1	
2		2	
3		3	
4		4	
5		5	
6		6	
7		7	
8		8	
9		9	
10		10	
11		11	
12		12	
13		13	
14		14	
15		15	
16		16	
17		17	
18		18	

1
2
3
4
5
6
7
8
9
10
11
12
13
14
15
16
17
18

1
2
3
4
5
6
7
8
9
10
11
12
13
14
15
16
17
18

FAULTLESS FLAT OPENING LEAF
PTD. IN U. S. A.
FAULTLESS COLUMNAR FORM 3-SR-3

1 2 3 4 5 6 7 8 9 10 11 12 13 14 15 16 17 18

1 2 3 4 5 6 7 8 9 10 11 12 13 14 15 16 17 18

1

2

3

4

5

6

7

8

9

10

11

12

13

14

15

16

17

18

1

2

3

4

5

6

7

8

9

10

11

12

13

14

15

16

17

18

Pg.

- Brookshire, First Amendment B-1
- Brookshire, Second Amendment B-2
- Burr Oak Condominium B-3
- Bishop's Grove Condominium B-4
- Brookshire, Third Amendment B-6
- Bishop's Grove Condominium First Amendment (Phase II) ^{B-7} ~~B-7~~ _{see notes}
- Brookshire, Amendment to 1968 ^{B-8} ~~B-8~~
- Brookshire, Fourth Amendment B-9
- Brookridge Condominium ^{Phase I} B-11
- Brookridge Condominium ^{Phase II} B-11A
- Brookshire, Sixth Amend. ^{B-10A} ~~B-10A~~ _{B-10A} ^{B-12} ~~B-12~~ _{B ARE POSTED IN the Back-Half of the A's}
- Bishop's Grove Condominium Second Amendment (Phase III) ^{Phase} B-12
- Brookridge Condominium ^{Phase III} B-11B
- Brookridge Condominium ^{Phase IV} B-11C
- Bishop's Grove Condominiums Third Amendment (Phase IV) B-12A
- Brookridge Condominium Fourth Amendment (Phase 5) B-11D
- Brookridge Condo 5th Amend. ^{Phase} B-11E
- Brookridge Condo, 6th Amend. ^{Phase} B-11F
- Brookridge Condo, 7th Amend. ^{Phase} B-12B
- Brookridge Condo, 8th Amend. ^{Phase} B-12C
- Brentwood Condominium B-13
- Brookridge Condo, Ninth Amend. ^{Phase 13} B-12D
- Brookridge Condo, Tenth Amend. ^{Phase 14} B-12E
- Brookridge Condo, Thirteenth Amend. ^{Phase 15} B-12F
- Brookridge Condo, Twelfth Amend. ^{Phase 16} B-12G
- Brookridge Condo, Eleventh Amend. ^{Phase 17} B-12H
- Bishop's Grove Condo 4th Amendment (Phase V) B-14

See A-14 →

1

1

1

1

1

1



FAULTLESS FLAT OPENING LEAF

FAULTLESS COLUMNAR FORM 3-SR-3

FDL 15 01 S. A.

1 2 3 4 5 6 7 8 9 10 11 12 13 14 15 16 17 18

1 2 3 4 5 6 7 8 9 10 11 12 13 14 15 16 17 18

Brookshire, First Amendment (Pt. Pl. 1 2SM # 4024, Vol. 31 Pg. 197
 Pt. SE 1/4 and the SW 1/4 of the NW 1/4 Sec 5, T6N, R9E)

1 # 3121 Unit 9 491 432 494 1035 531 910 539 589 Plat Amend. Plat Amend. Plat Amend. 584 940
 2 596 403 1 1 677 607 1327 648 1271 1 848 1071 90 1091 316 1340 478 1548 499

3 # 3123 Unit 10 491 432 493 785 531 910 539 589 Plat Amend. Plat Amend. Plat Amend. 584 940
 4 596 403 1 1 677 607 1327 648 1271 1 848 1071 90 1091 316 1095 165 1303 909 1340 478

5 # 3115 Unit 11 491 432 531 910 539 589 Plat Amend. Plat Amend. Plat Amend. 584 940
 6 596 403 1 1 677 607 1327 648 1271 1 848 914 361 951 808 951 209 1071 90
 7 1091 316 1340 478 1503 26 1003 9

8 # 3113 Unit 12 491 432 531 910 539 589 550 521 Plat Amend. Plat Amend. Plat Amend. 584 940
 9 596 403 1 1 677 607 1327 648 1271 1 848 1071 90 1091 316 1340 478

10 # 3119 Unit 13 491 432 496 1155 531 910 539 589 Plat Amend. Plat Amend. Plat Amend. 584 940
 11 596 403 1 1 677 607 1327 648 1271 1 848 1071 90 1091 316 1340 478

12 # 3117 Unit 14 491 432 531 910 539 589 Plat Amend. Plat Amend. Plat Amend. 584 940
 13 596 403 603 946 1 1 677 607 1327 648 1271 1 848 1071 90 1091 316 1340 478

Recorded as Document No. 1181563 on May 3, 1982 at 2:18 P.M. in Vol 1 Condo Plots A, 414

1	
2	
3	
4	492 1207
5	
6	
7	559 540 735 415 767 1468
8	
9	
10	
11	
12	
13	
14	
15	
16	
17	
18	

Brookshire, Second Amendment (Pts Pels. 1 and 2 of SM# 4024 Vol. 31 Pg. 197
 Pts 5, 7 & 8 and the SW 1/4 of the NW 1/4 Sec. 5, T. 4 N., R. 19 E)

1	3125 Madison Street Unit 7	(Hastings)	531 910 532 480 539 587 539 589	Plat Amend 1	544A 556 1265 500 605	Plat Amend 1	618 584 740 596 403	Plat Amend 1	677
2	607 1327 648 1271		Plat Amend 1	848 1011 90 1091 316 1340 478 1896 668					
3									
4	3127 Madison Street Unit 8	(Bristol, Modified)	531 910 537 239 539 587 539 589	Plat Amend 1	544A 556 1265 500 605	Plat Amend 1	618 584 740 596 403	Plat Amend 1	677
5	607 1327 648 1271		Plat Amend 1	848 1011 90 1091 316 1340 478					
6									
7									
8	3153 Madison Street Unit 27	(Warwick)	531 910 539 581 539 587 539 589	Plat Amend 1	544A 553 1325 556 1265 500 605	Plat Amend 1	618 584 740 596 403	Plat Amend 1	677
9	607 1327 648 1271		Plat Amend 1	848 1011 90 1091 316 1340 478					
10									
11									
12	3155 Madison Street Unit 28	(Akatham, Modified)	531 910 539 581 539 587 539 589	Plat Amend 1	544A 556 1265 500 605	Plat Amend 1	618 584 740 596 403	Plat Amend 1	677
13	607 1327 648 1271		Plat Amend 1	848 1011 90 1091 316 1340 478 1689 573					
14									
15									
16									
17									
18									

Recorded as Document No. 1206244 on March 8, 1983 at 2:35 P.M. in Vol. 1 Condo Plats Pg. 441

1
2
3
4
5
6
7
8
9
10
11
12
13
14
15
16
17
18

1906 8/14

9 11/18/83
550 11/69

Burr Oak Condominium

(Lot 9 Grandview Hills, Pt. SW 1/4 Sec. 9, T6N, R19E)

South Grandview Blvd.

Unit 1232 535 1136

Unit 1234 535 1136 285

1
2
3
4
5
6
7
8
9
10
11
12
13
14
15
16
17
18

Recorded as Document No. 1208771 on April 4, 1983 at 2:30 P.M. in Vol. 1 Condo Plats Pg. 469

1																			
2	1119	521	1494	132	1588	525													
	685	24	818	731	1091	981	1588	530											
3																			
4																			
5																			
6																			
7																			
8	158	286	361	241	678	684	1565	845	1273	1665	846								
9																			
10																			
11																			
12																			
13																			
14																			
15																			
16																			
17																			
18																			

Recorded as Document No. 1214155 on May 19, 1983 at 2:35 P.M. in Vol. 1 Condo Plats Pg. 510

1 730 895

2

3

4

5

6

7 565 1191 565 1193 1700 331 1874 533

8

9

10 La Rendons
17, 620 811 499

11

12 1568 571 / 1730 518

13 1044 741 1543 72 #20, 102 50, 301 La Rendons

14

15

16

17

18

FAULTLESS FLAT OPENING LEAF

FAULTLESS COLUMNAR FORM 3-SR-3

P10, IN. U.S.A.

1	
2	
3	
4	1473 587
5	869 1062
6	
7	
8	
9	
10	509 831
11	
12	
13	806 419 1114 1401
14	609 315 796 588 1877 104
15	
16	
17	
18	

Brookshire, Third Amendment (Pr. Rel. 1 CSM#4024 Vol. 31 Pg. 197 Pt. SE 1/4 + SW 1/4 of NW 1/4 Sec. 5, T6N, R9, 19E, City of Waukesha)

1	3129 Madison St. (Warwick)	Unit 15 556 1265 500 505 579 619	Plot Amend 1 618	584 740 596 403	Plot Amend 1 677	607 1327 648 1271	Plot Amend 1 848	1
2		1091 90 1091 316 1340 478	1908 519					2
3								3
4								4
5	3131 Madison St. (Dorchester)	Unit 16 556 1265 500 505 571 926	Plot Amend 1 618	584 740 596 403	Plot Amend 1 677	607 1327 648 1271	Plot Amend 1 848	5
6		786 673 1091 90 1093 316 1340 478						6
7								7
8								8
9								9
10	3133 Madison St. (Warwick)	Unit 17 556 1265 500 505 571 926	Plot Amend 1 618	580 740 596 403	Plot Amend 1 677	607 1327 648 1271	Plot Amend 1 848	10
11		1091 90 1091 316 1340 478						11
12								12
13								13
14								14
15	3135 Madison St. (Chatham, Modified)	Unit 18 556 1265 500 505 582 362	Plot Amend 1 618	584 740 596 403	Plot Amend 1 677	607 1327 648 1271	Plot Amend 1 848	15
16		1091 90 1093 316 1340 478						16
17								17
18								18

Recorded on Aug. 17, 1983 at 10:15 AM. in Vol. 1 Condo Plats Pg. 544A as doc. # 1225799

1	1908 520	
2		
3		
4		
5	571 927 582 1129 1744 641	
6		
7		
8		
9		
10		
11		
12		
13		
14		
15	582 269 895 676 1088 1012 1199 917 1217 49 1734 1520	1761 1191 1230 199 1901 1197
16		
17		
18		

Brookshire, Third Amendment

1 3137 Madison St. (Hastings) Plot Amend 1 618 584 740 596 403 Plot Amend 1 677 607 1327 648 1271 Plot Amend 1 848
 Unit 19 556 1265 560 685 562 302 1091 316 1340 478
 2 779 606 999 327 1071 90

3
 4
 5 3139 Madison St. (Bristol, Modified) Plot Amend 1 618 584 740 596 403 Plot Amend 1 677 607 1327 648 1271 Plot Amend 1 848
 Unit 20 556 1265 560 685 562 302 1091 316 1340 478 1866 2978

6
 7
 8
 9
 10
 11
 12
 13
 14
 15
 16
 17
 18

1	743 H301 743 H301	562 304 675 706 897 629
2		
3		
4		
5	152 60	782 932
6		
7		
8		
9		
10		
11		
12		
13		
14		
15		
16		
17		
18		

T7M, R20E) Recorded as document No. 1234518 in Vol. 1 pg. 594 of Condo Plats on Oct. 27, 1983 at 1:30 P.M.

1	
2	
3	
4	580 802
5	
6	
7	730 12-18 461 572 12-18 712 715
8	
9	
10	580 802 67 583 851 1048 926 749 1352 973 1839 139
11	
12	
13	
14	
15	
16	
17	
18	

A

Brookshire, Fourth Amendment (Pt. RL 1 25M# 4034 Vol. 31 Pg. 197 sec. 5, T&M, R19E)
 Pt. SE 1/4 & SW 1/4 of the NW 1/4

3141 Madison St. (Hastings)

Unit 21
 607 1327 618 903 648 1271 1 Plat Amend 848 1071 90 1091 316 1340 478

3143 Madison St. (Bristol Modified)

Unit 22
 607 1327 638 887 648 1271 1 Plat Amend 848 1071 90 1091 316 1092 244 1340 478 1871 1183 1871 1182 *

3145 Madison St. (Lorwick Modified)

Unit 23
 607 1327 611 765 648 1271 1 Plat Amend 848 1071 90 1091 316 1340 478

3147 Madison St. (Dorchester Modified)

Unit 24
 607 1327 (1-1) 818 648 1271 1 Plat Amend 848 1071 90 1091 316 1340 478

1 1
 2 2
 3 3
 4 4
 5 5
 6 6
 7 7
 8 8
 9 9
 10 10
 11 11
 12 12
 13 13
 14 14
 15 15
 16 16
 17 17
 18 18

Recorded as Document No. 1256079 on May 8, 1984 at 2:57 P.M. in Vol. 1 Condo Plats Pg 677

1	
2	
3	
4	
5	1104 SHS 1117 804 803 1092 845
6	1104 SHS 1117 804 803 1092 845 Lis pendens #19, 922
7	
8	
9	
10	
11	
12	
13	
14	H4 1154 1121 160 1414 434 1847 457
15	
16	
17	
18	

Brookshire, Fourth Amendment

ON BACK OF Page 10-A (Brookshire Stem Amendment)

SEE PAGES 10A-14 OF "B"
AT BACK OF "A" LISTINGS

3149 Madison St. (Farrington)

Unit 25
607 1327 648 1271 1848 174 174 952 624 1071 90 1091 316 1340 478

3151 Madison St. (Warwick)

Unit 26
607 1327 641 723 648 1271 1848 1071 90 1091 316 1340 478

3157 Madison St. (Exposed Dorchester Modified)

Unit 29
607 1327 615 1311 648 1271 1848 884 1096 1071 90 1091 316 1340 478 1768 777

3159 Madison St. (Exposed Warwick)

Unit 32
607 1327 641 711 648 1271 1848 771 430 1071 90 1091 316 1340 478

1

2

3

4

5

6

7

8

9

10

11

12

13

14

15

16

17

18

	Pg.
Cheviot Chase Condominium	C-1
Colonial Heights Condo.	C-3
Camden Court II	C-9
CH Condominium (Section of)	C-10
Crestview Condominium	C-12
The Cedarwood (1) A Two Family Condominium Home	C-13
The Cedarwood (2) A Two Family Condominium Home	C-14
The Cedarwood (3) A Two Family Condominium Home	C-15
The Cedarwood (4) A Two Family Condominium Home	C-16
The Cedarwood (5) A Two Family Condominium Home	C-17
Cleveland Courts Condo	C-18
Cleveland Courts-1 Amend.	C-19
The Cedarwood Condominiums 1st Amend to The Cedarwood Condo	C-20
Cedar Crest Condominium	C-21
2nd Amend to The Cedarwood Condo	C-22
Country Place Condominium(A)	C-23

Revised 2.
 The Cedarwood
 Condo's

see Vol 2 pg A - 2

7

Recorded as Document No. 1217482 on June 16, 1983 at 1:35 P.M. in Vol. 1 Condo Plats Pg. 524

1	
2	1307 7174 1549 1053 2798 29 1217 452 1297 968 1597 64
3	
4	
5	
6	1914 542
7	
8	
9	
10	1608 793
11	
12	
13	
14	610 577 1382 710 1515 957 513 1227 1169 1212 1282 411 1515 960
15	
16	
17	
18	

Product of the following: 1. 2. 3. 4. 5. 6. 7. 8. 9. 10. 11. 12. 13. 14. 15. 16. 17.

1																			
2	198	29	1217	652															
3																			
4																			
5																			
6																			
7																			
8																			
9																			
10	593	1228	1169	910	1515	957													
11																			
12																			
13																			
14																			
15																			
16																			
17																			
18																			

Colonial Heights Condominium (Lots 3A & 3B of C.S.M. #4006, Doc. #1154948 Vol. 31 pg. 140-146 - Pt. SW 1/4 of the

18550 Kamala Court

- 1
- 2 Unit A 594 217 638 777 808 930 691 530 871 834 1393 27 1740 1118
- 3
- 4
- 5
- 6 Unit B 594 217 638 777 808 930 691 530 871 834 1393 27 1704 1118
- 7
- 8
- 9
- 10 Unit C 594 217 638 777 808 930 691 530 871 834 1393 27 1704 1118
- 11
- 12
- 13
- 14 Unit D 594 217 638 777 808 930 691 530 871 834 1393 27 1704 1118
- 15
- 16
- 17
- 18

Copy 4 of Sec. 1, T. 7 N., R. 20 E. j Recorded as Doc. # 1247504 on February 27th, 1984 at 3:06 P.M. in Vol. 1 of Gen. Plats
 Page 6411

1	897 55 899 54 899 53	178 877 180 877 182 1393 21	1539 1112 1539 1114 1539 1116	FINCL STATEMENT # 757153
2	1345 236 871 832 877			
3	1665 632 1704 1115			
4				
5	312 55 374 54 877 53	178 877 180 877 182 1393 21	1539 1112 1539 1114 1539 1116	FINCL STATEMENT # 757153
6	1395 236 871 832 877			
7	1665 632 1704 1115			
8				
9	312 55 374 54 877 53	178 877 180 877 182 1393 21	1539 1112 1539 1114 1539 1116	FINCL STATEMENT # 757153
10	1395 236 871 832 877			
11	1665 632 1704 1115			
12				
13	312 55 374 54 877 53	178 877 180 877 182 1393 21	1539 1112 1539 1114 1539 1116	FINCL STATEMENT # 757153
14	1395 236 871 832 877			
15	1665 632 1704 1115			
16				
17				
18				

Colonial Heights Condominium

18585 Kamala Court

2 Unit A 594 217 601 660 750 864

6 Unit B 594 217 601 660 750 864

10 Unit C 594 217 601 660 750 864

14 Unit D 594 217 601 660 750 864

18

1

2

3

4

5

6

7

8

9

10

11

12

13

14

15

16

17

18

FAULTLESS FLAT OPENING LEAF

FAULTLESS COLUMNAR FORM 3-SR-3
P.O. IN U.S.A.

1 .. 2 .. 3 .. 4 .. 5 .. 6 .. 7 .. 8 .. 9 .. 10 .. 11 .. 12 .. 13 .. 14 .. 15 .. 16 .. 17 .. 18 ..

1 .. 2 .. 3 .. 4 .. 5 .. 6 .. 7 .. 8 .. 9 .. 10 .. 11 .. 12 .. 13 .. 14 .. 15 .. 16 .. 17 .. 18 ..

Colonial Heights Condominium

18620 Kamala Court

1

1

2 Unit A 594 217 633 777 882 780 691 660 871 834 1393 27 1704 118

2

3

3

4

4

5

5

6 Unit B 594 217 633 777 882 780 691 660 871 834 1393 27 1704 118

6

7

7

8

8

9

9

10 Unit C 594 217 633 777 882 780 691 660 871 834 1393 27 1704 118

10

11

11

12

12

13

13

14 Unit D 594 217 633 777 882 780 691 660 871 834 1393 27 1704 118

14

15

15

16

16

17

17

18

18

Colonial Heights Condominium

18645 Kamala Court

1	Unit A 594	217	680	490	680	491	682	705	682	780	611	660	871	834	1393	27	1704	1118	1
2	Unit B 514	217	680	490	680	491	682	705	682	780	611	660	871	834	1393	27	1704	1118	2
3	Unit C 594	217	680	490	680	491	682	705	682	780	611	660	871	834	1393	27	1704	1118	3
4	Unit D 594	217	680	490	680	491	682	705	682	780	611	660	871	834	1393	27	1704	1118	4
5	Unit E 594	217	680	490	680	491	682	705	682	780	611	660	871	834	1393	27	1704	1118	5
6	Unit F 594	217	680	490	680	491	682	705	682	780	611	660	871	834	1393	27	1704	1118	6
7	Unit G 594	217	680	490	680	491	682	705	682	780	611	660	871	834	1393	27	1704	1118	7
8	Unit H 594	217	680	490	680	491	682	705	682	780	611	660	871	834	1393	27	1704	1118	8
9	Unit I 594	217	680	490	680	491	682	705	682	780	611	660	871	834	1393	27	1704	1118	9
10	Unit J 594	217	680	490	680	491	682	705	682	780	611	660	871	834	1393	27	1704	1118	10
11	Unit K 594	217	680	490	680	491	682	705	682	780	611	660	871	834	1393	27	1704	1118	11
12	Unit L 594	217	680	490	680	491	682	705	682	780	611	660	871	834	1393	27	1704	1118	12
13	Unit M 594	217	680	490	680	491	682	705	682	780	611	660	871	834	1393	27	1704	1118	13
14	Unit N 594	217	680	490	680	491	682	705	682	780	611	660	871	834	1393	27	1704	1118	14
15	Unit O 594	217	680	490	680	491	682	705	682	780	611	660	871	834	1393	27	1704	1118	15
16	Unit P 594	217	680	490	680	491	682	705	682	780	611	660	871	834	1393	27	1704	1118	16
17	Unit Q 594	217	680	490	680	491	682	705	682	780	611	660	871	834	1393	27	1704	1118	17
18	Unit R 594	217	680	490	680	491	682	705	682	780	611	660	871	834	1393	27	1704	1118	18

- 1
- 2 ⁵¹⁹ ^{1375 230} 871 832 877 178 977 180 877 182 1393 21 1539 1112 1539 1114 1539 1116 FINANCIAL ST #157153
- 3 1665 632 1704 1115
- 4
- 5
- 6 ⁵¹⁹ ^{245 236} 871 832 877 178 877 180 877 182 1393 21 1539 1112 1539 1114 1539 1116 FINANCIAL ST #157153
- 7 1665 632 1704 1115
- 8
- 9
- 10 ⁵¹⁹ ^{305 236} 871 832 877 178 877 180 877 182 1393 21 1539 1112 1539 1114 1539 1116 FINANCIAL ST #157153
- 11 1665 632 1704 1115
- 12
- 13
- 14 ⁵¹⁹ ^{245 236} 871 832 877 178 877 180 877 182 1393 21 1539 1112 1539 1114 1539 1116 FINANCIAL ST #157153
- 15 1665 632 1704 1115
- 16
- 17
- 18

Camden Court II (Lot 18 The Woods, Pt. NE 1/4 Sec. 4, T6N, R19E)

Lot


A 2/11 1 631 337 800 1945

B 2/11 1 619 1945 1375 672

C 2/11 1 634 208

D 2/11 1 611 1071 675 1945

- 1
- 2
- 3
- 4
- 5
- 6
- 7
- 8
- 9
- 10
- 11
- 12
- 13
- 14
- 15
- 16
- 17
- 18



Recorded on June 8, 1984 at 8:00 A.M. in Vol. 1 Condos pg. 698 as Document # 126002-1

1	800 631 338	1559 1309	1441 1173	1558 1018	1908 677	1
2						2
3						3
4						4
5	619	1246	1275	93	1455	381
6						6
7						7
8						8
9	854	747				9
10						10
11						11
12						12
13	614	1023	676	644		13
14						14
15						15
16						16
17						17
18						18

CH Condominium
(Declaration of)

Lots 1, 2, 3 & 4 65M# 4425 Vol. 35 Pg. 170 - Redivision of
 Lot 12 and Pt. Lots 13 & 14 College Hill Add'n and Pt. NE 1/4 Sec. 10, T4N, R19E

200 Fountain Ave
 Unit A 774 667 852 773 546 773 547 1387 272 1387 274 1419 739

Unit B Condo Plat 667 852 804 117 804 150 1133 1117 ~~1052~~ 1419 739

Unit C Condo Plat 667 852 779 496 779 497 932 ~~1419 739~~ 1419 739 1419 932

144 Fountain Ave
 Unit A 774 667 852 681 1032 681 1033 1010 847 1193 313 1419 739

Unit B Condo Plat 774 657 415 657 416 667 852 1151 1134 1171 359 1331 441 1419 739

Unit C Condo Plat 774 658 646 658 647 667 852 1419 739

10-0-0

18

18

17

17

16

16

15

15

14

14

13

13

12

12

11

11

10

10

9

9

8

8

7

7

6

6

5

5

4

4

3

3

2

2

1

1

Recorded on August 23, 1984 at 10:42 A.M. on R-628 I-440 as Doc. No. 1269380

1 1351 285 1735 1123 1725 1117
 548 1387 276

3 1140 530
 804 1121

6 1601 441
 779 498 ~~~~~ 1046933

9 1195 977 1464 1450 1450 1788 1588 550
 661 1193 315

11 1171 358 1331 453 1364 844 1564 664 1576 172 1765 301
 257 417 1220 807 1330 184 1331 443 1333 500 1544 861 1745 1257

14 658 648

CH Condominium

207 College Ave
 Unit A Condo Plat 667 852 710 1353 710 1354 1018 934 1818 940 1357 11-1419 739

8-12-92

Unit B Condo Plat 667 852 720 314 720 315 1128 1056 1371 1238 1419 739

Unit C Condo Plat 667 852 705 1306 705 1207 1419 739

143 College Ave
 Unit A Condo Plat 667 852 735 661 7 667 852 1419 739 1440 481

Unit B Condo Plat 667 852 1279 465 43 667 852 1252 480 1419 739

Unit C Condo Plat 667 852 223 698 739 667 852 1419 739

1
2
3
4
5
6
7
8
9
10
11
12
13
14
15
16
17
18

1372 505

1 710 1355 1018 935 1957 12

2

3 977 103 1439 151 1929 832 1691 857
720 316 1128 1057 1371 1240 1691 857

4

5

6

7

8

9 638 737 1440 482 1705 694

10

11

12 1252 482

13


14 1219 624

15

16

17

18



1

2

3

4

5

6

7

8

9

10

11

12

13

14

15

16

17

18

1

2

3

4

5

6

7

8

9

10

11

12

13

14

15

16

17

18

1
2
3
4
5
6
7
8
9
10
11
12
13
14
15
16
17
18

1
2
3
4
5
6
7
8
9
10
11
12
13
14
15
16
17
18

Crestview Condominium (Lot 20, Blk 20, Hartbridge Addn #8. Pt. No. 4 Sec. 11, T7N, R18E)

Date

1 / 710 850 1000 1148 1060 989 503

2
3
4
5
6 2 710 850 1000 1148 1060 989 503

1

2

3

4

5

6

7

8

9

10

11

12

13

14

15

16

17

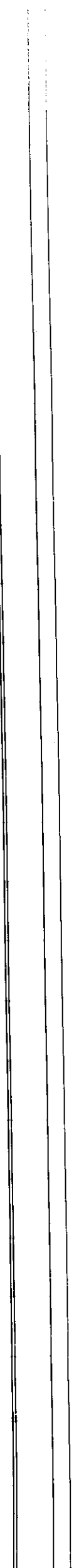
18

Recorded as Doc # 1318855 on October 29, 1985 at 8:35 A.M. in Vol. 1 Pg. 768 Condo Plats

1 1127 700 1860 390 1866 390
 1748 1661 989 504 1025 274 1805 1017 1825 1004


1 103 103
 6 726 1086

1	
2	
3	
4	
5	
6	
7	
8	
9	
10	
11	
12	
13	
14	
15	
16	
17	
18	



1
2
3
4
5
6
7
8
9
10
11
12
13
14
15
16
17

1
2
3
4
5
6
7
8
9
10
11
12
13
14
15
16
17
18



1	
2	
3	
4	
5	
6	
7	
8	
9	
10	
11	
12	
13	
14	
15	
16	
17	
18	

THE CEDARWOOD (1) A TWO FAMILY CONDOMINIUM HOME (Lot 2, Piedmont Estates Pt. 5 of Sec. 25

Unit A
(No. 1619) 728 811 777 762 777 763 779 585 835 821

Unit B
(No. 1617) 728 811 777 762 777 763 779 585 835 821

has now merged with "The Cedarwood Condos"

1	1
2	2
3	3
4	4
5	5
6	6
7	7
8	8
9	9
10	10
11	11
12	12
13	13
14	14
15	15
16	16
17	17
18	18

and NW¹/₄ Sec. 36, T7N, R19E) Recorded as Doc. # 1328327 recorded on Jan. 9, 1986 at 1.55 P.M. in Vol. 1 of Condo Plats Pg. 991

Has now merged with "The Cedarwood Condos"

1 777 764

2

3

4

5

6

7

8

9 979 191
10 111 1053

10

11

12

13

14

15

16

17

18

The Cedarwood (2) A Two Family Condominium Home Lot 4, Priedeman Ests., Pt. of the S604 of Sec 25

1 Unit A.

2 1611 Starburst 735 / 779 585 779 277 835 821

3

4

5

6

7

8

9 Unit B

10 1606 Starburst 735 / 779 585 779 586 835 821

11

12

13

14

15

16

17

18

Has Merged with "The Cedarwood Condos"

Sec. 36, T. 7N, R. 19-E) Recorded as Dr. #1332004 on February 10, 1986 at 9:01 A.M. in Vol. 1 of Condo. Plats Page 1617

Boorum & Pease
22-03 WHITE
622-03 GREEN

Has merged with "The Cedarwood Condos"

1887 538
4407 552
4949 996

1885 537 1580 543
19 715 632 20 715 632

1
2
3
4
5
6
7
8
9
10
11
12
13
14
15
16
17
18
19
20
21
22
23
24
25
26
27
28
29
30
31
32
33
34
35
36

36

35

34

33

32

31

30

29

28

27

26

25

24

23

22

21

20

19

18

17

16

15

14

13

12

11

10

9

8

7

6

5

4

3

2

1

36

35

34

33

32

31

30

29

28

27

26

25

24

23

22

21

20

19

18

17

16

15

14

13

12

11

10

9

8

7

6


5

4

3

2

1



TRIPLE COLUMN

30 FR



The Cedarwood Condominiums (Lots 2, 4, 11, 157 & 159, Friedeman Estates, being

Unit A
 1619 Stardust Drive 835 821 | 1st Amend 1232 885 341 1007 58 | 2nd Amend 1521 1044 217 | 1599 1275

Unit B
 1617 Stardust Drive 835 821 | 1st Amend 1232 885 341 1119 1018 1015 921 | 2nd Amend 1521 1044 217 | 1870 13

Unit A
 1611 Stardust Drive 835 821 | 1st Amend 1232 885 341 | 2nd Amend 1521 1044 217 1346 923

Unit B
 1609 Stardust Drive 835 821 | 1st Amend 1232 885 341 | 2nd Amend 1521 1044 217 1521 760

At SW/4 sec. 25 & NW/4 sec. 36, T7N, R19E Recorded as Doc# 1390699 on Dec. 13, 1986 at 2:23 P.M. in Vol. 1 of Condo Plats pg. 1150

MULTI-UNIT COLUMNAR

FORM 30-FR

1234 567 890 110 340
 1007 22 1003 275 159 1276 1697 1051

1116 880 1116 819 1751 1107
 979 799 1015 923 1114 1027 1824 217 1870 15

1803 93
 1416 96 1481 95 1708 1231 1793 241

1540 1208 1504 873 1540 1208
 1058 685 1521 761 779 587 1775 28

The Cedarwood Condominiums (Lots 2, 4, 11, 157 & 159 Friedeman Estates)

Unit A
 1618 Stardust Drive 835 821 1st Amend 1232 885 341 1015 299 2nd Amend 1521 1044 217

Unit B
 1616 Stardust Drive 835 821 1st Amend 1232 885 341 2nd Amend 1521 1044 217 1192 357 1511 828

Unit A
 1805 Stardust Drive 835 821 1st Amend 1232 885 341 2nd Amend 1521 1044 217 1198 510 1741 8

Unit B
 1807 Stardust Drive 835 821 1st Amend 1232 885 341 2nd Amend 1521 1044 217 1244 480

MADE IN U.S.A.

M. TRIPLEX COLUMNAR



FORM 30 FR

1603	667	1003	668	1691	266	910
1010	351	1447	41	1564	381	1088

1511	869	1637	496	1884	1246
------	-----	------	-----	------	------

1198	512	1390	566	1741	9
------	-----	------	-----	------	---

1430	1367	1482	1417	817
------	------	------	------	-----

5

The Cedarwood Condominiums (Lots 2, 4, 11, 157 & 159 Priedeman Estates)

			1st Amend	2nd Amend									
Unit A	1813 Stardust Drive	835	821	1	1232	885	341	1	1521	1044	217		
				1st Amend				2nd Amend					
Unit B	1815 Stardust Drive	835	821	1	1232	885	341	1	1521	1044	217		

Row	Column 1	Column 2	Column 3	Column 4	Column 5	Column 6	Column 7	Column 8	Column 9	Column 10	Column 11	Column 12	Column 13	Column 14	Column 15	Column 16	Column 17	Column 18	Column 19	Column 20	Column 21	Column 22	Column 23	Column 24	Column 25	Column 26	Column 27	Column 28	Column 29	Column 30	Column 31	Column 32	Column 33	Column 34	Column 35	Column 36			
1																																							
2																																							
3																																							
4																																							
5																																							
6																																							
7																																							
8																																							
9																																							
10																																							
11																																							
12																																							
13																																							
14																																							
15																																							
16																																							
17																																							
18																																							
19																																							
20																																							
21																																							
22																																							
23																																							
24																																							
25																																							
26																																							
27																																							
28																																							
29																																							
30																																							
31																																							
32																																							
33																																							
34																																							
35																																							
36																																							

Barium & Pease
22.03 WHITE
G72-03 GREEN

1

2

3

4

5

6

7

8

9

10

11

12

13

14

15

16

17

18

19

20

21

22

23

24

25

26

27

28

29

30

31

32

33

34

35

36

1015 830
1015 504 1584 275
980 965 1015 848 1563 1116

1015 830
1015 504 1584 275
980 965 1015 848 1563 1116
1909 418

1366 807 1706 574

17101 Arden
The Redwood Condominiums (Lots 35, 12, 18, 150-156 & 158 in Friedenman Estates)

Unit A

1711 Standard Drive
885 341 1015 766 1015 767 1 1521 1044 217

2nd Amend

Unit B

1709 Standard Drive
885 341 901 861 901 924 1 1521 1044 217

2nd Amend

Unit H

1715 Standard Drive
885 341 924 544 924 545 1 1521 1044 217

2nd Amend

Unit B

1713 Standard Drive
885 341 917 1011 917 1012 1 1521 1044 217

2nd Amend

1

2

3

4

5

6

7

8

9

10

11

12

13

14

15

16

17

18

19

20

21

22

23

24

25

26

27

28

29

30

31

32

33

34

35

36

7154 AMERICA
 The Cedarwood Condominiums (lots 3, 5, 12, 18, 150-156 & 158 in Friedman Estates)

Unit A
 1719 Standard Drive
 885 341 964 747 964 748 1 1521 1044 217

Unit B
 1717 Standard Drive
 885 341 1011 288 1011 289 1 1521 1044 217 1660 1171 1877 911

Unit C
 1713 Standard Drive
 885 341 950 1017 950 1018 1 1521 1044 217 1096 1024 1871 465

Unit D
 1721 Standard Drive
 885 341 981 546 981 547 1 1521 1044 217 1662 791

36

1

35

2

34

3

33

4

32

5

31

6

30

7

29

8

28

9

27

10

26

11

25

12

24

13

23

14

22

15

21

16

20

17

19

18

18

19

17

20

16

21

15

22

14

23

13

24

12

25

11

26

10

27

9

28

8

29

7

30

6

31

5

32

4

33

3

34

2

35

1

36

Unit A
Unit B
Unit C
Unit D
Unit E
Unit F
Unit G
Unit H
Unit I
Unit J
Unit K
Unit L
Unit M
Unit N
Unit O
Unit P
Unit Q
Unit R
Unit S
Unit T
Unit U
Unit V
Unit W
Unit X
Unit Y
Unit Z

1
2
3
4
5
6
7
8
9
10
11
12
13
14
15
16
17
18
19
20
21
22
23
24
25
26
27
28
29
30
31
32
33
34
35
36

1
2
3
4
5
6
7
8
9
10
11
12
13
14
15
16
17
18
19
20
21
22
23
24
25
26
27
28
29
30
31
32
33
34
35
36

Unit A
1724 Standard Drive
885 341 1020 71 1020 72 1 1521 1044 217 1716 243 1856 243
2nd Amend

Unit B
1725 Standard Drive
885 341 1012 840 1012 841 1 1521 1044 217 1660 982 1827 1341 1827 1342 1659 32 1827 398
1877 401
2nd Amend

Unit C
1731 Standard Drive
885 341 964 226 964 227 1 1521 1044 217 1595 55
2nd Amend

Unit D
1729 Standard Drive
885 341 961 961 962 1 1521 1044 217 1179 274 1779 245
2nd Amend

The Cedarwood Condominiums (Lots 35, 12, 18, 150-156 & 158 in Priedeman Estates)

1	Unit A																		1
2	1803 Standard Drive																		2
3	885 341 989	384	989	985		1521	1044	217											3
4																			4
5																			5
6																			6
7																			7
8																			8
9	Unit B																		9
10	1801 Standard Drive																		10
11	885 341 1020	40	1020	41		1521	1044	217											11
12																			12
13																			13
14																			14
15																			15
16																			16
17																			17
18																			18
19																			19
20	Unit A																		20
21	1811 Standard Drive																		21
22	885 341 1002	108	1002	109		1521	1044	217											22
23																			23
24																			24
25																			25
26																			26
27	Unit B																		27
28	1809 Standard Drive																		28
29	885 341 995	342	995	243		1521	1044	217	1219	892	1531	347	1815	1579					29
30																			30
31																			31
32																			32
33																			33
34																			34
35																			35
36																			36

Unit B
1809 Standard Drive

Unit A
1811 Standard Drive

Unit B
1801 Standard Drive

2nd Amend

2nd Amend

2nd Amend

AND HEREMAN IN THE Cedarwood Condominiums (Lot 1 Priedeman Estates) Pt. SW 1/4 Sec. 25 NW 1/4 Sec. 32-7-19
 City of Waukesha

Unit A
 1623 Stardust Drive
 1044 217 1016 141 1016 142

Unit B
 1621 Stardust Drive
 1044 217 1080 850 1080 851

36
 35
 34
 33
 32
 31
 30
 29
 28
 27
 26
 25
 24
 23
 22
 21
 20
 19
 18
 17
 16
 15
 14
 13
 12
 11
 10
 9
 8
 7
 6
 5
 4
 3
 2
 1

1
 2
 3
 4
 5
 6
 7
 8
 9
 10
 11
 12
 13
 14
 15
 16
 17
 18
 19
 20
 21
 22
 23
 24
 25
 26
 27
 28
 29
 30
 31
 32
 33
 34
 35
 36

	Pg	
	D-1	Dundee Terraces Condominium
	D-2 Bldgs 27, 37, 41, 42, 48, 61	Danell Heights Condo.
	D-2A Bldgs 43, 49	Danell Heights Condo - First Amend.
	D-2B Bldgs 5, 34, 40, 44	Danell Heights Condo - Second Amend.
	D-2C Bldgs 1, 45, 59, 60, 25, 39	Danell Heights Condo - Third Amend.
	D-2H Bldgs 2, 22, 24, 46, 50, 55	Danell Heights Condo - Fourth Amend.
	D-2J Bldgs 12, 24, 34, 56	Danell Heights Condo - Amend.
	D-3	The Danell's Condominiums
	D-2K Bldgs 38, 57	Danell Heights Condo, Amend.
	D-2L Bldgs 10, 21, 35, 47	Danell Heights Condo Amend.
	D 4 Bldg 19	Danell Heights Condo 8th Amend.
	D 4A Bldg 28	Danell Heights Condo 9th Amend.

Approved: _____ Date: _____

3-18-2008

1 _____

2 _____

3 _____

4 _____

5 _____

6 _____

7 _____

8 _____

9 _____

10 _____

11 _____

12 _____

13 _____

14 _____

15 _____

16 _____

17 _____

18 _____

Dundas Terraces Condominium (Lot 9, Block 19, Hartbridge Addition, No. 7
 NW 1/4 sec 11, T11 N, R15E)

211 Dundas Ave.
 Unit A 583 259 535 147 946 653 1495 579

211 Dundas Ave.
 Unit B 583 259 535 181

201 Dundas Ave.
 Unit C 583 259 535 751 820 1149 571

201 Dundas Ave.
 Unit D 583 259 591 367 701 325 716 745 1122 888 1564 337 1135 1003

1
2
3
4
5
6
7
8
9
10
11
12
13
14
15
16
17
18

Recorded as Document No 1240769 on December 22, 1983 at 1:42 P.M. in Vol. 1 Condo Plots Pg. 611

1 585 149 780 38 1503 231 1919 9
43 946 654 1495 580 1797 441

5 585 183 588 340

9 205 222 751 1155 371 1149 572 1477 582 1597 1126 1033 407

13 591 368 1123 377 1571 454 1536 1614
716 746 1722 889 1165 564 1504 338 1735 1004

Danell Heights Condominium

(All of Block 1, Block 2, Block 3, & Block 4 of Subdivision of Danell Heights Subdivision)
 Pol. 2 05M #2828 & 5154 of Subd of Danell Heights Subdivision

Unit	593	1197	605	78	640	239	642	838	665	1233	674	725	Piaget	Amend	827	922	1334	922	916	703	302	1
Building 1	593	1197	605	78	640	239	642	838	665	1233	674	725	Piaget	Amend	827	922	1334	922	916	703	302	1
Unit 1	593	1197	605	78	640	239	642	838	665	1233	674	725	Piaget	Amend	827	922	1334	922	916	703	302	1
Unit 2	593	1197	605	78	640	239	642	838	665	1233	674	725	Piaget	Amend	827	922	1334	922	916	703	302	2
Unit 3	593	1197	605	78	640	239	642	838	665	1233	674	725	Piaget	Amend	827	922	1334	922	916	703	302	3
Unit 4	593	1197	605	78	640	239	642	838	665	1233	674	725	Piaget	Amend	827	922	1334	922	916	703	302	4
Unit 5	593	1197	605	78	640	239	642	838	665	1233	674	725	Piaget	Amend	827	922	1334	922	916	703	302	5
Unit 6	593	1197	605	78	640	239	642	838	665	1233	674	725	Piaget	Amend	827	922	1334	922	916	703	302	6
Unit 7	593	1197	605	78	640	239	642	838	665	1233	674	725	Piaget	Amend	827	922	1334	922	916	703	302	7
Unit 8	593	1197	605	78	640	239	642	838	665	1233	674	725	Piaget	Amend	827	922	1334	922	916	703	302	8
Unit 9	593	1197	605	78	640	239	642	838	665	1233	674	725	Piaget	Amend	827	922	1334	922	916	703	302	9
Unit 10	593	1197	605	78	640	239	642	838	665	1233	674	725	Piaget	Amend	827	922	1334	922	916	703	302	10
Unit 11	593	1197	605	78	640	239	642	838	665	1233	674	725	Piaget	Amend	827	922	1334	922	916	703	302	11
Unit 12	593	1197	605	78	640	239	642	838	665	1233	674	725	Piaget	Amend	827	922	1334	922	916	703	302	12
Unit 13	593	1197	605	78	640	239	642	838	665	1233	674	725	Piaget	Amend	827	922	1334	922	916	703	302	13
Unit 14	593	1197	605	78	640	239	642	838	665	1233	674	725	Piaget	Amend	827	922	1334	922	916	703	302	14
Unit 15	593	1197	605	78	640	239	642	838	665	1233	674	725	Piaget	Amend	827	922	1334	922	916	703	302	15
Unit 16	593	1197	605	78	640	239	642	838	665	1233	674	725	Piaget	Amend	827	922	1334	922	916	703	302	16
Unit 17	593	1197	605	78	640	239	642	838	665	1233	674	725	Piaget	Amend	827	922	1334	922	916	703	302	17
Unit 18	593	1197	605	78	640	239	642	838	665	1233	674	725	Piaget	Amend	827	922	1334	922	916	703	302	18
Unit 19	593	1197	605	78	640	239	642	838	665	1233	674	725	Piaget	Amend	827	922	1334	922	916	703	302	19
Unit 20	593	1197	605	78	640	239	642	838	665	1233	674	725	Piaget	Amend	827	922	1334	922	916	703	302	20
Unit 21	593	1197	605	78	640	239	642	838	665	1233	674	725	Piaget	Amend	827	922	1334	922	916	703	302	21
Unit 22	593	1197	605	78	640	239	642	838	665	1233	674	725	Piaget	Amend	827	922	1334	922	916	703	302	22
Unit 23	593	1197	605	78	640	239	642	838	665	1233	674	725	Piaget	Amend	827	922	1334	922	916	703	302	23
Unit 24	593	1197	605	78	640	239	642	838	665	1233	674	725	Piaget	Amend	827	922	1334	922	916	703	302	24
Unit 25	593	1197	605	78	640	239	642	838	665	1233	674	725	Piaget	Amend	827	922	1334	922	916	703	302	25
Unit 26	593	1197	605	78	640	239	642	838	665	1233	674	725	Piaget	Amend	827	922	1334	922	916	703	302	26
Unit 27	593	1197	605	78	640	239	642	838	665	1233	674	725	Piaget	Amend	827	922	1334	922	916	703	302	27
Unit 28	593	1197	605	78	640	239	642	838	665	1233	674	725	Piaget	Amend	827	922	1334	922	916	703	302	28
Unit 29	593	1197	605	78	640	239	642	838	665	1233	674	725	Piaget	Amend	827	922	1334	922	916	703	302	29
Unit 30	593	1197	605	78	640	239	642	838	665	1233	674	725	Piaget	Amend	827	922	1334	922	916	703	302	30

Recorded as Document No. 1247386 on February 24, 1984 at 3:00 PM. in Vol. 1 Condo Plate Py 100

1 737 417 816 296 854 398 1027 886 1158 346 1734 465 1461 130 1464 50 1814 1457 1
 1852 1138 1445 1001 1829 521
 133 1230 881 1445 876 1408 599 1773 727
 2 725 619 886 1145 1152 876

3

4 646 1028

5 923 851 1227 1086 1319 616
 646 1032 871 1128 1227 345

6

7 1373 1409 1711 1052 1186 850 1373 1440
 629 7 897 94 1136 999 1180 848
 1373 1410 1054 787 1522 554 677 1522 546 1883 776
 8 594 819 846 1054 784 1522 546 1883 776

9

10 610 1234 623 703 773 132 1488 161 1416 61 1448 736
 1424 157 1488 161 1416 61 1448 736
 1434 157 1488 161

12

11 610 1234 623 703 773 132 1488 161 1416 61 1448 736
 1424 157 1488 161 1416 61 1448 736
 1434 157 1488 161

12 856 681 1315 810 1384 581 1683 526 1754 665
 677 828 833 670 1146 545 1259 522 1384 582 1683 527 1754 664 1762 1039

13 825 785 993 626 1227 752 1281 3 1426 703 1452 621 1778 105
 1281 1426 711 1426 703 1452 621 1778 105

15

16

17

Danell Heights Condominium, First Amendment (lots 1 & 7 Block 4 Danell Heights
 lot 2 owner 2828 & pt. 5 E/4 SW/4 Sec 12, T8N, R20E)

Building 43
 Unit 2 331 240 669 642 838 671 793 723 302 793 281 5th Amend
 1123
 831 433 889 881 11th Amend 1330 920 916 925 220 1 1377 941 944 973
 614
 15th Amend 1943 1006 10 14th Amend 1472/1032 1 13th Amend 1078 01 13th Amend 1574 1067 274 14th Amend 1699 1113
 853
 19th Amend 1752 1855 1907 19th Amend 1514 1237 584 18th Amend 2298 1481 526 1594 955 1594 961
 19th Amend 51

Unit 3 331 240 669 642 838 671 793 723 302 793 281 5th Amend
 1123
 831 433 889 881 11th Amend 1330 920 916 925 220 1 1377 941 944 973
 614
 15th Amend 1943 1006 10 14th Amend 1472/1032 1 13th Amend 1078 01 13th Amend 1574 1067 274 14th Amend 1699 1113
 853
 19th Amend 1752 1855 1907 19th Amend 1514 1237 584 18th Amend 2298 1481 526 1594 955 1594 961
 19th Amend 51

Unit 4 331 240 669 642 838 671 793 723 302 793 281 5th Amend
 1123
 831 433 889 881 11th Amend 1330 920 916 925 220 1 1377 941 944 973
 614
 15th Amend 1943 1006 10 14th Amend 1472/1032 1 13th Amend 1078 01 13th Amend 1574 1067 274 14th Amend 1699 1113
 853
 19th Amend 1752 1855 1907 19th Amend 1514 1237 584 18th Amend 2298 1481 526 1594 955 1594 961
 19th Amend 51

Unit 5 331 240 669 642 838 671 793 723 302 793 281 5th Amend
 1123
 831 433 889 881 11th Amend 1330 920 916 925 220 1 1377 941 944 973
 614
 15th Amend 1943 1006 10 14th Amend 1472/1032 1 13th Amend 1078 01 13th Amend 1574 1067 274 14th Amend 1699 1113
 853
 19th Amend 1752 1855 1907 19th Amend 1514 1237 584 18th Amend 2298 1481 526 1594 955 1594 961
 19th Amend 51

Building 49
 Unit 2 331 240 669 642 838 671 793 723 302 793 281 5th Amend
 1123
 831 433 889 881 11th Amend 1330 920 916 925 220 1 1377 941 944 973
 614
 15th Amend 1943 1006 10 14th Amend 1472/1032 1 13th Amend 1078 01 13th Amend 1574 1067 274 14th Amend 1699 1113
 853
 19th Amend 1752 1855 1907 19th Amend 1514 1237 584 18th Amend 2298 1481 526 1594 955 1594 961
 19th Amend 51

Unit 3 331 240 669 642 838 671 793 723 302 793 281 5th Amend
 1123
 831 433 889 881 11th Amend 1330 920 916 925 220 1 1377 941 944 973
 614
 15th Amend 1943 1006 10 14th Amend 1472/1032 1 13th Amend 1078 01 13th Amend 1574 1067 274 14th Amend 1699 1113
 853
 19th Amend 1752 1855 1907 19th Amend 1514 1237 584 18th Amend 2298 1481 526 1594 955 1594 961
 19th Amend 51

Unit 4 331 240 669 642 838 671 793 723 302 793 281 5th Amend
 1123
 831 433 889 881 11th Amend 1330 920 916 925 220 1 1377 941 944 973
 614
 15th Amend 1943 1006 10 14th Amend 1472/1032 1 13th Amend 1078 01 13th Amend 1574 1067 274 14th Amend 1699 1113
 853
 19th Amend 1752 1855 1907 19th Amend 1514 1237 584 18th Amend 2298 1481 526 1594 955 1594 961
 19th Amend 51

Unit 5 331 240 669 642 838 671 793 723 302 793 281 5th Amend
 1123
 831 433 889 881 11th Amend 1330 920 916 925 220 1 1377 941 944 973
 614
 15th Amend 1943 1006 10 14th Amend 1472/1032 1 13th Amend 1078 01 13th Amend 1574 1067 274 14th Amend 1699 1113
 853
 19th Amend 1752 1855 1907 19th Amend 1514 1237 584 18th Amend 2298 1481 526 1594 955 1594 961
 19th Amend 51

Unit 6 331 240 669 642 838 671 793 723 302 793 281 5th Amend
 1123
 831 433 889 881 11th Amend 1330 920 916 925 220 1 1377 941 944 973
 614
 15th Amend 1943 1006 10 14th Amend 1472/1032 1 13th Amend 1078 01 13th Amend 1574 1067 274 14th Amend 1699 1113
 853
 19th Amend 1752 1855 1907 19th Amend 1514 1237 584 18th Amend 2298 1481 526 1594 955 1594 961
 19th Amend 51

Unit 7 331 240 669 642 838 671 793 723 302 793 281 5th Amend
 1123
 831 433 889 881 11th Amend 1330 920 916 925 220 1 1377 941 944 973
 614
 15th Amend 1943 1006 10 14th Amend 1472/1032 1 13th Amend 1078 01 13th Amend 1574 1067 274 14th Amend 1699 1113
 853
 19th Amend 1752 1855 1907 19th Amend 1514 1237 584 18th Amend 2298 1481 526 1594 955 1594 961
 19th Amend 51

Recorded as Document No. 1276510 on November 1, 1984 at 1:24 P.M. in Vol. 1 Condo Plats Pg 822.

1 640 638 1614 558 1835 1909

4 673 731 1182 240

9 1058 574 1071 1101 1104 1105 686

12 808 946 1567 59 1030 802 1854 48

Danell Heights Condominium, Second Amendment (Lots 5, Block 1; 17, Block 3; 6 & 10 Block 4 Danell Heights, P.O. Box 2828, Kansas City, MO 64114)

Building 5

Unit F1	1011	889	642	838	642	912	703	302	715	612	793	281	540	1123	831	433
(See below)	889	881	1/2 Amend	1252	1/2 Amend	1320	1225	1334	1334	1334	1334	1334	1334	1334	1334	1334
Unit F2	1011	889	642	838	642	912	703	302	715	612	793	281	540	1123	831	433
(See below)	889	881	1/2 Amend	1252	1/2 Amend	1320	1225	1334	1334	1334	1334	1334	1334	1334	1334	1334

Building 34

Unit A	1011	889	642	838	642	912	703	302	715	612	793	281	540	1123	831	433
Unit B	1011	889	642	838	642	912	703	302	715	612	793	281	540	1123	831	433
Unit C	1011	889	642	838	642	912	703	302	715	612	793	281	540	1123	831	433

Building 40

Unit D	1011	889	642	838	642	912	703	302	715	612	793	281	540	1123	831	433
Unit E	1011	889	642	838	642	912	703	302	715	612	793	281	540	1123	831	433
Unit F	1011	889	642	838	642	912	703	302	715	612	793	281	540	1123	831	433

Building 44

Unit D	1011	889	642	838	642	912	703	302	715	612	793	281	540	1123	831	433
Unit E	1011	889	642	838	642	912	703	302	715	612	793	281	540	1123	831	433
Unit F	1011	889	642	838	642	912	703	302	715	612	793	281	540	1123	831	433

Building 48

Unit A	1011	889	642	838	642	912	703	302	715	612	793	281	540	1123	831	433
Unit B	1011	889	642	838	642	912	703	302	715	612	793	281	540	1123	831	433
Unit C	1011	889	642	838	642	912	703	302	715	612	793	281	540	1123	831	433

Recorded as Document No. 1278019 on November 15, 1984 at 12:19 P.M. in Vol. 1 Condo Plots Pg 827

1																			
2	1337	324	1863	388															
3	793	41	1239	323															
4																			
5	846	102	1584	239	1193	311	1321	595											
	642	113	643	691	831	719	976	391	1254	946									
6	846	402																	
	642	113	643	691	1184	269	1198	834	1317	1103	1819	225	1802	114	1701	115	1802	117	1827
7																			
8																			
9	689	850																	
	680	63																	
10	1424	452	1311	474	1424	454													
	649	668	651	577															
11																			
12																			
13	715	613	1644	543	1292	388	1634	119	1206	387	1634	159							
	679	948	833	679	948	1160	1290	576	1206	387	1634	159							
14	1402	303	1817	1277															
	605	585	831	81	1402	295	1817	1278											
15																			
16																			
17																			

Donell Heights Condominium, Third Amendment Lot 5 BIK 4 Donell Heights Pl 2 55m#2828 lands in SE 1/4 SW 1/4 of SW 1/4 Sec 12, 18N, R6E)

Building 1
Unit G

703	302	749	55	Correction Plat Amend	1075	793	281	5th Amend	1123	831	433	889	887	6th Amend	7th Amend	8th Amend
920	916	925	220	9th Amend	1377	941	444	973	614	10th Amend	1443	1006	10	11th Amend	1320	1334
1048	09	1328	Amend	1247	974	14th Amend	1699	1113	853	11th Amend	1472	1023	1	12th Amend	1514	
1	1982	1237	584	18th Amend	2298	1481	526	1594	955	1594	961	2	14th Amend	1939	1225	833

Unit H

703	302	754	834	Correction Plat Amend	1075	793	281	5th Amend	1123	831	433	889	887	6th Amend	7th Amend	8th Amend
920	916	925	220	9th Amend	1377	941	444	973	614	10th Amend	1443	1006	10	11th Amend	1320	1334
1048	09	1328	Amend	1247	974	14th Amend	1699	1113	853	11th Amend	1472	1023	1	12th Amend	1514	
1237	584	18th Amend	2298	1481	526	1594	955	1594	961	19th Amend	51	33	10th Amend	1939	1225	833

Unit J

703	302	779	79	Correction Plat Amend	1075	793	281	5th Amend	1123	831	433	889	887	6th Amend	7th Amend	8th Amend
920	916	925	220	9th Amend	1377	941	444	973	614	10th Amend	1443	1006	10	11th Amend	1320	1334
1048	09	1328	Amend	1247	974	14th Amend	1699	1113	853	11th Amend	1472	1023	1	12th Amend	1514	
1	1982	1237	584	18th Amend	2298	1481	526	1594	955	1594	961	2	14th Amend	1939	1225	833

Unit K

703	302	749	625	Correction Plat Amend	1075	793	281	5th Amend	1123	831	433	889	887	6th Amend	7th Amend	8th Amend
920	916	925	220	9th Amend	1377	941	444	973	614	10th Amend	1443	1006	10	11th Amend	1320	1334
1048	09	1328	Amend	1247	974	14th Amend	1699	1113	853	11th Amend	1472	1023	1	12th Amend	1514	
1237	584	18th Amend	2298	1481	526	1594	955	1594	961	19th Amend	51	33	10th Amend	1939	1225	833

Unit D

1113	853	15th Amend	1751	19th Amend	51	15th Amend	1939	1225	833	17th Amend	1237	584	18th Amend	8298	1481	526
1594	955	15th Amend	1751	19th Amend	51	15th Amend	1939	1225	833	17th Amend	1237	584	18th Amend	8298	1481	526

17

16

15

14

13

12

11

10

9

8

7

6

5

4

3

2

1

Recorded as Document No. 1314352 on September 30, 1985 at 1:08 P.M. in Vol. 1 Condo Lots Pg. 928

1 418 + 448
749 56 1139 1016

5 1569 578
754 235 1558 1159

10 779 90 1000 70
1020 295

Duane Heights Condominium, Third Amendment

Unit	Original	Amendment	Original	Amendment	Original	Amendment	Original	Amendment	Original	Amendment	Original	Amendment	Original	Amendment	Original	Amendment	Original	Amendment	
Building F Unit F	703	302	1075	793	281	5th Amend	1123	824	384	831	433	889	887	6th Amend	7th Amend	8th Amend	1334	1334	
	920	916	935	280	1st Amend	1377	941	913	614	10th Amend	1443	1006	10	11th Amend	12th Amend	13th Amend	1514	1514	
	1044	291	18th Amend	1574	1607	376	17th Amend	1699	1113	853	15th Amend	1751	1777	16th Amend	17th Amend	18th Amend	1932	1932	
	1237	584	18th Amend	2393	1481	526	1553	702	1594	955	1594	961	1974 Amend	51	1818	1334			
Building G Unit G	703	302	1075	793	281	5th Amend	1123	820	680	831	433	889	887	6th Amend	7th Amend	8th Amend	1334	1334	
	920	916	935	280	1st Amend	1377	941	913	614	10th Amend	1443	1006	10	11th Amend	12th Amend	13th Amend	1514	1514	
	1044	291	18th Amend	1574	1607	376	17th Amend	1699	1113	853	15th Amend	1751	1777	16th Amend	17th Amend	18th Amend	1932	1932	
	1237	584	18th Amend	2393	1481	526	1594	955	1594	961	1974 Amend	51	1930	460					
Building E Unit E	703	302	1111	31	712	604	1st Amend	1075	793	281	5th Amend	1123	831	433	889	887	6th Amend	7th Amend	
	1334	920	916	935	280	1st Amend	1377	941	913	614	10th Amend	1443	1006	10	11th Amend	12th Amend	13th Amend	1514	1514
	1044	291	18th Amend	1574	1607	376	17th Amend	1699	1113	853	15th Amend	1751	1777	16th Amend	17th Amend	18th Amend	1932	1932	
	1237	584	18th Amend	2393	1481	526	1594	955	1594	961	1974 Amend	51	1930	460					
Building D Unit D	703	302	713	53	920	516	935	280	1st Amend	1377	941	913	614	10th Amend	1443	1006	10	11th Amend	12th Amend
	1044	291	13th Amend	1574	1607	376	17th Amend	1699	1113	853	15th Amend	1751	1777	16th Amend	17th Amend	18th Amend	1932	1932	
	1237	584	1263	501	1323	251	18th Amend	2393	1481	526	1594	955	1594	961	1974 Amend	51			
Building C Unit C	703	302	713	53	920	516	935	280	1st Amend	1377	941	913	614	10th Amend	1443	1006	10	11th Amend	12th Amend
	1044	291	13th Amend	1574	1607	376	17th Amend	1699	1113	853	15th Amend	1751	1777	16th Amend	17th Amend	18th Amend	1932	1932	
	1237	584	1263	501	1323	251	18th Amend	2393	1481	526	1594	955	1594	961	1974 Amend	51			
Building B Unit B	703	302	713	53	920	516	935	280	1st Amend	1377	941	913	614	10th Amend	1443	1006	10	11th Amend	12th Amend
	1044	291	13th Amend	1574	1607	376	17th Amend	1699	1113	853	15th Amend	1751	1777	16th Amend	17th Amend	18th Amend	1932	1932	
	1237	584	1263	501	1323	251	18th Amend	2393	1481	526	1594	955	1594	961	1974 Amend	51			
Building A Unit A	703	302	713	53	920	516	935	280	1st Amend	1377	941	913	614	10th Amend	1443	1006	10	11th Amend	12th Amend
	1044	291	13th Amend	1574	1607	376	17th Amend	1699	1113	853	15th Amend	1751	1777	16th Amend	17th Amend	18th Amend	1932	1932	
	1237	584	1263	501	1323	251	18th Amend	2393	1481	526	1594	955	1594	961	1974 Amend	51			

1 1564 881
824 385

5 712 605 1199 946
1635 77

9 1474 1508 1926 341 1484 1160
820 681 1484 1161 862 730 1730 40 / 1914 1485

13 115 1763 849
1263 502 1313 1281 1741 1490

1
2
3
4
5
6
7
8
9
10
11
12
13
14
15
16
17
18

Donell Heights Condominium, Third Amendment

Building 145 Unit C

703	302	733	1099	1075	793	281	913	831	433	889	887	1252	1320	1334
120	916	925	820	1377	944	444	973	614	443	1006	10	1472	1023	1322
1048	071	132	Amend	1067	1574	1067	276	1113	15th Amend	1443	1006	1472	1574	1574
1237	584	18th Amend	2258	1481	526	1594	955	1594	961	14th Amend	2	1939	1225	833

Unit D

703	302	788	548	1075	793	281	973	831	433	889	887	1257	1320	1334
926	916	925	820	1377	944	444	973	614	443	1006	10	1472	1023	1322
1048	071	132	Amend	1067	1574	1067	276	1113	15th Amend	1443	1006	1472	1574	1574
1237	584	18th Amend	2298	1481	526	1594	955	1594	961	14th Amend	2	1867	651	1880

Building 59 Unit C

703	302	708	857	711	634	941	444	973	614	15th	433	889	887	1257
8th Amend	1334	926	916	925	820	1377	944	444	973	614	15th	443	1006	10
12th Amend	1574	1048	071	132	Amend	1067	1574	1067	276	1113	15th	1443	1006	1472
19th Amend	1982	1237	584	18th Amend	2298	1481	526	1528	446	1594	955	1594	961	19th Amend

Unit H

703	302	708	857	735	195	735	204	941	444	973	614	831	433	889
8th Amend	1334	926	916	925	820	1377	944	444	973	614	15th	443	1006	10
12th Amend	1574	1048	071	132	Amend	1067	1574	1067	276	1113	15th	1443	1006	1472
1023	1	12th Amend	14	1023	1	1982	2	1237	584	18th Amend	2298	1481	526	1529

(Promissory Note)
 BLDG 1371
 2 51
 14TH AMEND
 2 51

1 1118 436
800 700

5 768 649 1008 527 1702 1146 1867 652 1807 659

9 711 635 1528 441

13 735 196 1558 935 1518 203
1479 547 1529 503 1785 1275

1 1066 96 1353 4 1586 884 1586 884
1779 96 1066 222-1327 51 1538 215 1374 619

5 708 859 1269 218 374 1260 1298 1927 372

12 1133 1239 1100 1100
1126 561 1120 262
13 771 143 1120 262

1 1637 1273
1827 754 1814 919

2
3
4
5 1196-244 1315 913 1327 1291 1729 799
735 158 1085 394 1169 110 1313 187 1707 637

6
7
8
9
10
11
12
13
14 1711 1054
15 1373 1441 1705 507 1857 427
16
17

Danell Heights Condominium, Fourth Amendment (Lot 2 Bk 1; Lots 742 Bk 2; Lots 549 Bk 3; Lot 4 Bk 4; Danell Heights) P12 con roads & lands in the SW 1/4

Unit	Amendment	Year	Unit	Amendment	Year	Unit	Amendment	Year	Unit	Amendment	Year	Unit	Amendment	Year	Unit	Amendment	Year	Unit	Amendment	Year	
1	Building 2	Unit L	944	510	973	433	889	887	6th Amend	1252	7th Amend	1334	925	916	925	820	9th Amend	1377	941	444	
2			1461	526	1113	853	1594	955	15th Amend	1172	222	1939	1225	833	1237	584	18th Amend	2258			
3	Unit M	197th Amend	881	433	433	889	881	6th Amend	1252	7th Amend	1320	8th Amend	1334	925	916	925	820	9th Amend	1377	941	444
4			944	444	973	614	1594	955	15th Amend	1172	222	1939	1225	833	1237	584	18th Amend	2258			
5			1461	526	1113	853	1594	955	15th Amend	1172	222	1939	1225	833	1237	584	18th Amend	2258			
6	Building 2	Unit DA	944	444	973	614	1594	955	15th Amend	1172	222	1939	1225	833	1237	584	18th Amend	2258			
7			1461	526	1113	853	1594	955	15th Amend	1172	222	1939	1225	833	1237	584	18th Amend	2258			
8			1461	526	1113	853	1594	955	15th Amend	1172	222	1939	1225	833	1237	584	18th Amend	2258			
9	Building 2	Unit DB	944	444	973	614	1594	955	15th Amend	1172	222	1939	1225	833	1237	584	18th Amend	2258			
10			1461	526	1113	853	1594	955	15th Amend	1172	222	1939	1225	833	1237	584	18th Amend	2258			
11	Building 2	Unit DC	944	444	973	614	1594	955	15th Amend	1172	222	1939	1225	833	1237	584	18th Amend	2258			
12			1461	526	1113	853	1594	955	15th Amend	1172	222	1939	1225	833	1237	584	18th Amend	2258			
13			1461	526	1113	853	1594	955	15th Amend	1172	222	1939	1225	833	1237	584	18th Amend	2258			
14	Unit D	801	630	973	614	831	433	889	887	6th Amend	1252	7th Amend	1320	8th Amend	1334	925	916	925	820	9th Amend	1377
15			944	444	973	614	1594	955	15th Amend	1172	222	1939	1225	833	1237	584	18th Amend	2258			
16			1461	526	1113	853	1594	955	15th Amend	1172	222	1939	1225	833	1237	584	18th Amend	2258			
17	Building 48	Unit A	1377	941	444	973	614	1594	955	15th Amend	1172	222	1939	1225	833	1237	584	18th Amend	2258		
18			1461	526	1113	853	1594	955	15th Amend	1172	222	1939	1225	833	1237	584	18th Amend	2258			

* Building 48 (See Page 2K)

50% of the sum of 12, 13, 14, 15, 16, 17, 18, 19, 20, 21, 22, 23, 24, 25, 26, 27, 28, 29, 30, 31, 32, 33, 34, 35, 36, 37, 38, 39, 40, 41, 42, 43, 44, 45, 46, 47, 48, 49, 50, 51, 52, 53, 54, 55, 56, 57, 58, 59, 60, 61, 62, 63, 64, 65, 66, 67, 68, 69, 70, 71, 72, 73, 74, 75, 76, 77, 78, 79, 80, 81, 82, 83, 84, 85, 86, 87, 88, 89, 90, 91, 92, 93, 94, 95, 96, 97, 98, 99, 100, 101, 102, 103, 104, 105, 106, 107, 108, 109, 110, 111, 112, 113, 114, 115, 116, 117, 118, 119, 120, 121, 122, 123, 124, 125, 126, 127, 128, 129, 130, 131, 132, 133, 134, 135, 136, 137, 138, 139, 140, 141, 142, 143, 144, 145, 146, 147, 148, 149, 150, 151, 152, 153, 154, 155, 156, 157, 158, 159, 160, 161, 162, 163, 164, 165, 166, 167, 168, 169, 170, 171, 172, 173, 174, 175, 176, 177, 178, 179, 180, 181, 182, 183, 184, 185, 186, 187, 188, 189, 190, 191, 192, 193, 194, 195, 196, 197, 198, 199, 200, 201, 202, 203, 204, 205, 206, 207, 208, 209, 210, 211, 212, 213, 214, 215, 216, 217, 218, 219, 220, 221, 222, 223, 224, 225, 226, 227, 228, 229, 230, 231, 232, 233, 234, 235, 236, 237, 238, 239, 240, 241, 242, 243, 244, 245, 246, 247, 248, 249, 250, 251, 252, 253, 254, 255, 256, 257, 258, 259, 260, 261, 262, 263, 264, 265, 266, 267, 268, 269, 270, 271, 272, 273, 274, 275, 276, 277, 278, 279, 280, 281, 282, 283, 284, 285, 286, 287, 288, 289, 290, 291, 292, 293, 294, 295, 296, 297, 298, 299, 300, 301, 302, 303, 304, 305, 306, 307, 308, 309, 310, 311, 312, 313, 314, 315, 316, 317, 318, 319, 320, 321, 322, 323, 324, 325, 326, 327, 328, 329, 330, 331, 332, 333, 334, 335, 336, 337, 338, 339, 340, 341, 342, 343, 344, 345, 346, 347, 348, 349, 350, 351, 352, 353, 354, 355, 356, 357, 358, 359, 360, 361, 362, 363, 364, 365, 366, 367, 368, 369, 370, 371, 372, 373, 374, 375, 376, 377, 378, 379, 380, 381, 382, 383, 384, 385, 386, 387, 388, 389, 390, 391, 392, 393, 394, 395, 396, 397, 398, 399, 400, 401, 402, 403, 404, 405, 406, 407, 408, 409, 410, 411, 412, 413, 414, 415, 416, 417, 418, 419, 420, 421, 422, 423, 424, 425, 426, 427, 428, 429, 430, 431, 432, 433, 434, 435, 436, 437, 438, 439, 440, 441, 442, 443, 444, 445, 446, 447, 448, 449, 450, 451, 452, 453, 454, 455, 456, 457, 458, 459, 460, 461, 462, 463, 464, 465, 466, 467, 468, 469, 470, 471, 472, 473, 474, 475, 476, 477, 478, 479, 480, 481, 482, 483, 484, 485, 486, 487, 488, 489, 490, 491, 492, 493, 494, 495, 496, 497, 498, 499, 500, 501, 502, 503, 504, 505, 506, 507, 508, 509, 510, 511, 512, 513, 514, 515, 516, 517, 518, 519, 520, 521, 522, 523, 524, 525, 526, 527, 528, 529, 530, 531, 532, 533, 534, 535, 536, 537, 538, 539, 540, 541, 542, 543, 544, 545, 546, 547, 548, 549, 550, 551, 552, 553, 554, 555, 556, 557, 558, 559, 560, 561, 562, 563, 564, 565, 566, 567, 568, 569, 570, 571, 572, 573, 574, 575, 576, 577, 578, 579, 580, 581, 582, 583, 584, 585, 586, 587, 588, 589, 590, 591, 592, 593, 594, 595, 596, 597, 598, 599, 600, 601, 602, 603, 604, 605, 606, 607, 608, 609, 610, 611, 612, 613, 614, 615, 616, 617, 618, 619, 620, 621, 622, 623, 624, 625, 626, 627, 628, 629, 630, 631, 632, 633, 634, 635, 636, 637, 638, 639, 640, 641, 642, 643, 644, 645, 646, 647, 648, 649, 650, 651, 652, 653, 654, 655, 656, 657, 658, 659, 660, 661, 662, 663, 664, 665, 666, 667, 668, 669, 670, 671, 672, 673, 674, 675, 676, 677, 678, 679, 680, 681, 682, 683, 684, 685, 686, 687, 688, 689, 690, 691, 692, 693, 694, 695, 696, 697, 698, 699, 700, 701, 702, 703, 704, 705, 706, 707, 708, 709, 710, 711, 712, 713, 714, 715, 716, 717, 718, 719, 720, 721, 722, 723, 724, 725, 726, 727, 728, 729, 730, 731, 732, 733, 734, 735, 736, 737, 738, 739, 740, 741, 742, 743, 744, 745, 746, 747, 748, 749, 750, 751, 752, 753, 754, 755, 756, 757, 758, 759, 760, 761, 762, 763, 764, 765, 766, 767, 768, 769, 770, 771, 772, 773, 774, 775, 776, 777, 778, 779, 780, 781, 782, 783, 784, 785, 786, 787, 788, 789, 790, 791, 792, 793, 794, 795, 796, 797, 798, 799, 800, 801, 802, 803, 804, 805, 806, 807, 808, 809, 810, 811, 812, 813, 814, 815, 816, 817, 818, 819, 820, 821, 822, 823, 824, 825, 826, 827, 828, 829, 830, 831, 832, 833, 834, 835, 836, 837, 838, 839, 840, 841, 842, 843, 844, 845, 846, 847, 848, 849, 850, 851, 852, 853, 854, 855, 856, 857, 858, 859, 860, 861, 862, 863, 864, 865, 866, 867, 868, 869, 870, 871, 872, 873, 874, 875, 876, 877, 878, 879, 880, 881, 882, 883, 884, 885, 886, 887, 888, 889, 890, 891, 892, 893, 894, 895, 896, 897, 898, 899, 900, 901, 902, 903, 904, 905, 906, 907, 908, 909, 910, 911, 912, 913, 914, 915, 916, 917, 918, 919, 920, 921, 922, 923, 924, 925, 926, 927, 928, 929, 930, 931, 932, 933, 934, 935, 936, 937, 938, 939, 940, 941, 942, 943, 944, 945, 946, 947, 948, 949, 950, 951, 952, 953, 954, 955, 956, 957, 958, 959, 960, 961, 962, 963, 964, 965, 966, 967, 968, 969, 970, 971, 972, 973, 974, 975, 976, 977, 978, 979, 980, 981, 982, 983, 984, 985, 986, 987, 988, 989, 990, 991, 992, 993, 994, 995, 996, 997, 998, 999, 1000.

Recorded as Doc # 1364772 on August 9, 1986 at 12:00 P.M. in Vol. 1075

854 339 1098 46

1444 560
796 870

1657 1043 1730 853
1748 2333 1383 174 1490 56 1609 98 1141 1782

805 707

Panel Books Condominium, Fourth Amendment

Unit	Amendment	Unit	Amendment	Unit	Amendment	Unit	Amendment	Unit	Amendment	Unit	Amendment	Unit	Amendment	Unit	Amendment
1	Building 50 Unit 990	831	433	847	1348	889	887	6th Amend	7th Amend	8th Amend	9th Amend	1371	1377	1377	1377
2	941 19th Amend	973	614	853	15th Amend	1006	10	11th Amend	1472/1022	1320	1334	920	916	925	220
3	19th Amend	1113	853	15th Amend	1443	1006	10	16th Amend	1472/1022	1320	1334	920	916	925	220
4	2	51	1594	955	1594	961	1252	1320	1334	920	916	925	220	1377	1377
5	Unit E	831	433	889	887	6th Amend	7th Amend	8th Amend	9th Amend	1371	1377	1377	1377	1377	1377
6	941 19th Amend	973	614	853	15th Amend	1006	10	11th Amend	1472/1022	1320	1334	920	916	925	220
7	19th Amend	1113	853	15th Amend	1443	1006	10	16th Amend	1472/1022	1320	1334	920	916	925	220
8	2	51	1594	955	1594	961	1252	1320	1334	920	916	925	220	1377	1377
9	Unit E	831	433	889	887	6th Amend	7th Amend	8th Amend	9th Amend	1371	1377	1377	1377	1377	1377
10	973	614	853	15th Amend	1443	1006	10	11th Amend	1472/1022	1320	1334	920	916	925	220
11	19th Amend	1113	853	15th Amend	1443	1006	10	16th Amend	1472/1022	1320	1334	920	916	925	220
12	2	51	1594	955	1594	961	1252	1320	1334	920	916	925	220	1377	1377
13	Building 55 Unit AA	831	433	889	887	6th Amend	7th Amend	8th Amend	9th Amend	1371	1377	1377	1377	1377	1377
14	941 19th Amend	973	614	853	15th Amend	1006	10	11th Amend	1472/1022	1320	1334	920	916	925	220
15	19th Amend	1113	853	15th Amend	1443	1006	10	16th Amend	1472/1022	1320	1334	920	916	925	220
16	2	51	1594	955	1594	961	1252	1320	1334	920	916	925	220	1377	1377
17	Unit BB	831	433	889	887	6th Amend	7th Amend	8th Amend	9th Amend	1371	1377	1377	1377	1377	1377
18	941 19th Amend	973	614	853	15th Amend	1006	10	11th Amend	1472/1022	1320	1334	920	916	925	220
19	19th Amend	1113	853	15th Amend	1443	1006	10	16th Amend	1472/1022	1320	1334	920	916	925	220
20	2	51	1594	955	1594	961	1252	1320	1334	920	916	925	220	1377	1377

1
2
3
4
5
6
7
8
9
10
11
12
13
14
15
16
17
18

916 371 473 636

1304 266 1709 700
1005 304 1285 262 1701 1830 1922 495

893 1306 LIS PABENS Release LP 1693 1269
19, 491 #19, 858 1387 561

849 533 1465 382 1849 188
1879 654

Lot 12 Blk 1, 10th Blk 2, Lots 7 and 19 Blk 3 in Danell Hpts. (see 20M #2828 - pt. SE 1/4 - SW 1/4 of the SW 1/4 of Sec. 12-8-20) Village of Meno Falls

Danell Heights Landa, Fifth Amend.

Building 12 Unit D (SEE PAGE 4A) 631 433 858 194 889 881 6th Amend 7th Amend 8th Amend 1st Amend 1252 1370 1334 Amend 1334 Amend 920 916 925 220 941 444 197 197th Amend 1699

Unit E (SEE PAGE 4A) 831 433 889 881 1000 10 15th Amend 14th Amend 1751 1751 1000 10 1252 1320 1334 Amend 1334 Amend 920 916 925 220 941 444 197 197th Amend 1699

Building 24 Unit A (SEE PAGE 4A) 831 433 846 823 889 881 6th Amend 7th Amend 8th Amend 1st Amend 1252 1370 1334 Amend 1334 Amend 920 916 925 220 941 444 197 197th Amend 1699

Unit B (SEE PAGE 4A) 831 433 840 881 879 205 889 881 1151 322 6th Amend 7th Amend 8th Amend 1st Amend 1252 1370 1334 Amend 1334 Amend 920 916 925 220 941 444 197 197th Amend 1699

Building 36 Unit D (SEE PAGE 4A) 831 433 889 881 1252 1370 1334 Amend 1334 Amend 920 916 925 220 941 444 197 197th Amend 1699

Unit E (SEE PAGE 4E) 831 433 838 875 889 881 6th Amend 7th Amend 8th Amend 1st Amend 1252 1370 1334 Amend 1334 Amend 920 916 925 220 941 444 197 197th Amend 1699

Building 56 Unit E (SEE BELOW) 831 433 889 881 6th Amend 7th Amend 8th Amend 1st Amend 1252 1370 1334 Amend 1334 Amend 920 916 925 220 941 444 197 197th Amend 1699

Unit D 831 433 889 881 1000 10 15th Amend 14th Amend 1751 1751 1000 10 1252 1320 1334 Amend 1334 Amend 920 916 925 220 941 444 197 197th Amend 1699

Building 84 Unit A 1194 432 167th Amend 1939 1225 833 19th Amend 1982 1237 584 1885 749 18th Amend 2298 1481 526 197th Amend 1594 955 16

Building 56 Unit A 1594 461 197th Amend 51 1594 955 1594 961 17

Unit C 1513 180 197th Amend 51 1594 955 1594 961 17

Unit B 1194 432 167th Amend 1939 1225 833 19th Amend 1982 1237 584 1885 749 18th Amend 2298 1481 526 197th Amend 1594 955 16

Unit A 1594 461 197th Amend 51 1594 955 1594 961 17

Unit C 1513 180 197th Amend 51 1594 955 1594 961 17

Unit B 1194 432 167th Amend 1939 1225 833 19th Amend 1982 1237 584 1885 749 18th Amend 2298 1481 526 197th Amend 1594 955 16

Unit A 1594 461 197th Amend 51 1594 955 1594 961 17

Unit C 1513 180 197th Amend 51 1594 955 1594 961 17

Unit B 1194 432 167th Amend 1939 1225 833 19th Amend 1982 1237 584 1885 749 18th Amend 2298 1481 526 197th Amend 1594 955 16

Unit A 1594 461 197th Amend 51 1594 955 1594 961 17

Unit C 1513 180 197th Amend 51 1594 955 1594 961 17

Unit B 1194 432 167th Amend 1939 1225 833 19th Amend 1982 1237 584 1885 749 18th Amend 2298 1481 526 197th Amend 1594 955 16

Unit A 1594 461 197th Amend 51 1594 955 1594 961 17

Recorded as Doc # 1387889 on December 1, 1986 at 1:43 P.M. in Vol. I of Condo. Plats on Pg. 1123

1796 1514			1
858 195	1134	341	2
			3
			4
1159	266	1164 209	5
			6
			7
			8
			9
			10
			11
			12
			13
			14
			15
			16
			17
			18
			19
			20
			21
			22
			23
			24
			25
			26
			27
			28
			29
			30
			31
			32
			33
			34
			35
			36

1953	3868	
1976	438	
1244	624	1834 1111
1151	324	1798 434
1628	317	1186 99
1466	352	
838	276	1446 372
1519	141	1519 146
890	131	1480 623
		1513 181 1913 187
1534	212	1927 374

Dane 11 Heights Condo, Sixth Amend

Lot 5 Blk 2, Lot 21 Blk 3, Dane 11 Heights, being a portion of P12 of CSM #2828, and lands being a portion of S Edg + Sully + S Edg Sec 18, T8N, R20E

Building 38

1	Unit A	889	887	7th Amend 1330	900	255	8th Amend 1334	730	916	925	229	9th Amend 1377	941	444	973	616	10th Amend 1493	1113	853	1
2		1006	10	11th Amend 1472	1023	1	12th Amend 1514	1078	07	13th Amend 1574	1	14th Amend 1667	276	1101	171	15th Amend 1699	1113	853	2	
3		1576	1751	15th Amend 1751	1331	16th Amend 1939	1225	833	17th Amend 1922	1237	584	18th Amend 2298	1481	526	19th Amend 1481	526	1594	955	3	
4		1594	961		1711	833	1769	587											4	
5				7th Amend 1330	1	8th Amend 1334	920	916	925	229	9th Amend 1377	941	444	973	614	975	227	10th Amend 1493		5
6	Unit B	889	887	11th Amend 1472	1023	1	12th Amend 1514	1078	07	13th Amend 1574	1	14th Amend 1667	276	1101	171	15th Amend 1699	1113	853	6	
7		1006	10	15th Amend 1751	1331	16th Amend 1939	1225	833	17th Amend 1922	1237	584	18th Amend 2298	1481	526	19th Amend 1481	526	1594	955	7	
8		1576	1751		1711	833	1769	587											8	
9				7th Amend 1330	1	8th Amend 1334	920	916	925	229	9th Amend 1377	941	444	973	614	975	227	10th Amend 1493		9
10				11th Amend 1472	1023	1	12th Amend 1514	1078	07	13th Amend 1574	1	14th Amend 1667	276	1101	171	15th Amend 1699	1113	853	10	
11		1006	10	15th Amend 1751	1331	16th Amend 1939	1225	833	17th Amend 1922	1237	584	18th Amend 2298	1481	526	19th Amend 1481	526	1594	955	11	
12				7th Amend 1330	1	8th Amend 1334	920	916	925	229	9th Amend 1377	941	444	973	614	975	227	10th Amend 1493		12
13	Building 57	889	887	11th Amend 1472	1023	1	12th Amend 1514	1078	07	13th Amend 1574	1	14th Amend 1667	276	1101	171	15th Amend 1699	1113	853	13	
14	Unit A	889	887	7th Amend 1330	1	8th Amend 1334	920	916	925	229	9th Amend 1377	941	444	973	614	975	227	10th Amend 1493		14
15		1006	10	11th Amend 1472	1023	1	12th Amend 1514	1078	07	13th Amend 1574	1	14th Amend 1667	276	1101	171	15th Amend 1699	1113	853	15	
16		1576	1751	15th Amend 1751	1331	16th Amend 1939	1225	833	17th Amend 1922	1237	584	18th Amend 2298	1481	526	19th Amend 1481	526	1594	955	16	
17					1711	833	1769	587											17	
18				7th Amend 1330	1	8th Amend 1334	920	916	925	229	9th Amend 1377	941	444	973	614	975	227	10th Amend 1493		18
19				11th Amend 1472	1023	1	12th Amend 1514	1078	07	13th Amend 1574	1	14th Amend 1667	276	1101	171	15th Amend 1699	1113	853	19	
20		1006	10	15th Amend 1751	1331	16th Amend 1939	1225	833	17th Amend 1922	1237	584	18th Amend 2298	1481	526	19th Amend 1481	526	1594	955	20	
21				7th Amend 1330	1	8th Amend 1334	920	916	925	229	9th Amend 1377	941	444	973	614	975	227	10th Amend 1493		21
22				11th Amend 1472	1023	1	12th Amend 1514	1078	07	13th Amend 1574	1	14th Amend 1667	276	1101	171	15th Amend 1699	1113	853	22	
23		1006	10	15th Amend 1751	1331	16th Amend 1939	1225	833	17th Amend 1922	1237	584	18th Amend 2298	1481	526	19th Amend 1481	526	1594	955	23	
24	Unit E	889	887	7th Amend 1330	1	8th Amend 1334	920	916	925	229	9th Amend 1377	941	444	973	614	975	227	10th Amend 1493		24
25		1006	10	11th Amend 1472	1023	1	12th Amend 1514	1078	07	13th Amend 1574	1	14th Amend 1667	276	1101	171	15th Amend 1699	1113	853	25	
26		1576	1751	15th Amend 1751	1331	16th Amend 1939	1225	833	17th Amend 1922	1237	584	18th Amend 2298	1481	526	19th Amend 1481	526	1594	955	26	
27					1711	833	1769	587											27	
28				7th Amend 1330	1	8th Amend 1334	920	916	925	229	9th Amend 1377	941	444	973	614	975	227	10th Amend 1493		28
29				11th Amend 1472	1023	1	12th Amend 1514	1078	07	13th Amend 1574	1	14th Amend 1667	276	1101	171	15th Amend 1699	1113	853	29	
30	Unit F	889	887	7th Amend 1330	1	8th Amend 1334	920	916	925	229	9th Amend 1377	941	444	973	614	975	227	10th Amend 1493		30
31		1006	10	11th Amend 1472	1023	1	12th Amend 1514	1078	07	13th Amend 1574	1	14th Amend 1667	276	1101	171	15th Amend 1699	1113	853	31	
32		1576	1751	15th Amend 1751	1331	16th Amend 1939	1225	833	17th Amend 1922	1237	584	18th Amend 2298	1481	526	19th Amend 1481	526	1594	955	32	
33					1711	833	1769	587											33	
34	Unit G	889	887	7th Amend 1330	1	8th Amend 1334	920	916	925	229	9th Amend 1377	941	444	973	614	975	227	10th Amend 1493		34
35		1006	10	11th Amend 1472	1023	1	12th Amend 1514	1078	07	13th Amend 1574	1	14th Amend 1667	276	1101	171	15th Amend 1699	1113	853	35	
36		1576	1751	15th Amend 1751	1331	16th Amend 1939	1225	833	17th Amend 1922	1237	584	18th Amend 2298	1481	526	19th Amend 1481	526	1594	955	36	

Recorded as Doc # 1422034 on May 8, 1987 at 1:52 P.M. in Vol. 1 of Condo Plats on Pg. 1252

115
900 256 1101 173 1792 447 1701 24 1769 589

952 684

933 1027

1

2

3

4

5

6

7

8

9

10

11

12

13

14

15

16

17

18

19

20

21

22

23

24

25

26

27

28

29

30

31

32

33

34

35

36

116 Diller's Randomirivuvu (Pt. Lot 1 & 2 Block E Plat of Village of Menomonee Falls. Also lot 7, Block A, E.L. Nels's addm.)

Unit C1 861 925 966 161 1896 200 1732 2357 1742 857

Unit B2 861 925 949 448 949 449 1296 500

Unit A3 861 925 969 610 1296 300

Unit A4 861 925 1033 655 1296 300

Unit B5 861 925 1090 783 1296 300

Unit B6 861 925 979 486 1296 300 1430 2394 1506 8

Unit A7 861 925 972 1016 1296 300 1403 1993

Unit A8 861 925 981 461 1296 300

Unit B9 861 925 1054 140 1077 39 1296 300 1447 1374

Unit B10 861 925 1018 946 1296 300

Unit A11 861 925 1380 857 1296 300 1555 901

Unit D12 861 925 1046 596 1296 300

18
17
16
15
14
13
12
11
10
9
8
7
6
5
4
3
2
1

Dane 11 Heights Condo, Eighth Amend, (Lot 2 Bk 3 Dane 11 Heights)

Unit	Building	9th Amend	14th Amend	11th	853	973	616	10th	14th Amend	1006	10	11th Amend	1472	1023	1237	1514	1073	57	13th Amend
Unit A	Building 19	1594	944	1594	853	1575	1751	1575	1443	1594	1225	833	1237	1514	1878	2298	1481	526	
Unit B	Building 41	1594	944	1594	853	1751	1751	1974	1443	1594	1225	833	1237	1514	1878	2298	1481	526	
Unit C	Building 42	1594	944	1594	853	1751	1751	1974	1443	1594	1225	833	1237	1514	1878	2298	1481	526	
Unit D	Building 43	1594	944	1594	853	1751	1751	1974	1443	1594	1225	833	1237	1514	1878	2298	1481	526	
Unit E	Building 44	1594	944	1594	853	1751	1751	1974	1443	1594	1225	833	1237	1514	1878	2298	1481	526	
Unit F	Building 45	1594	944	1594	853	1751	1751	1974	1443	1594	1225	833	1237	1514	1878	2298	1481	526	
Unit G	Building 46	1594	944	1594	853	1751	1751	1974	1443	1594	1225	833	1237	1514	1878	2298	1481	526	
Unit H	Building 47	1594	944	1594	853	1751	1751	1974	1443	1594	1225	833	1237	1514	1878	2298	1481	526	
Unit I	Building 48	1594	944	1594	853	1751	1751	1974	1443	1594	1225	833	1237	1514	1878	2298	1481	526	
Unit J	Building 49	1594	944	1594	853	1751	1751	1974	1443	1594	1225	833	1237	1514	1878	2298	1481	526	
Unit K	Building 50	1594	944	1594	853	1751	1751	1974	1443	1594	1225	833	1237	1514	1878	2298	1481	526	

1

2

3

4

5

6

7

8

9

10

11

12

13

14

15

16

17

18

19

20

21

22

23

24

25

26

27

28

29

30

31

32

33

34

35

36

Recorded as Doc # 1449267 on Sept. 24, 1987 at 10:04 AM in Vol. 1 of Condo Plats pg. 1334

MULTIFLEX COLUMNAR

301R

1576

982

1576

990

1585

992

77

1008

1119

1579

1192

1156

803

1576

983

1612

983

1576

1612

461

Revised as Draft H66278 on February 5, 1988 at 10:23 AM in Vol. 1 of Cond. Plats in pg. 1377

1282 734
910 313

1837 1000

- 1
- 2
- 3
- 4
- 5
- 6
- 7
- 8
- 9
- 10
- 11
- 12
- 13
- 14
- 15
- 16
- 17
- 18
- 19
- 20
- 21
- 22
- 23
- 24
- 25
- 26
- 27
- 28
- 29
- 30
- 31
- 32
- 33
- 34
- 35

Pg	<p>Evergreens, First Amendment, the E-1</p> <p>1100 - 1100A Lowell Condo. E-2</p> <p>Esquire Estates Condo. E-3</p> <p>Enchanted Village Condo E-4</p> <p>The Elms Condominium Phase I E-5</p>	
----	--	--



1

FAULTLESS FLAT OPENING LEAF
FDL 100-3
FAULTLESS COLUMNAR FORM 3-SR-3

1
2
3
4
5
6
7
8
9
10
11
12
13
14
15
16
17

1
2
3
4
5
6
7
8
9
10
11
12
13
14
15
16
17
18

Evergreens, First Amendment, The

(Pt. NW 1/4 Sec. 16 T9 N, R18 E and Pt. Lots 2, 3, 4, 8 and 9, North Lake Village, BIR 3; Pt. Lots 1 and 3, & all lots 4 and 5, BIR 4; Sker's Add'n, North Lake Village)

1 Unit 21 423 1015 338 198 997 418 997 419

2

3 Unit 22 123 1015 708 3 856 691 1669 753

4

5 Unit 23 123 1015 708 4 763 392 1115 1479

6

7 Unit 24 123 1015 708 2 763 392

8

9

10

1 2 3 4 5 6 7 8 9 10 11 12 13 14 15 16 17 18

Recorded as Dec No 1227665 on August 29, 1983 at 10.12 11.17. in Vol. 1 of Consideration Page 572

1	991	1255	997	430	1729	1850
2						
3						
4						
5	211	194	315	1032	1669	755 1750 143 1858 1998
6						
7						
8						
9						
10						
11						
12						
13						465 495 716 707
14						
15						
16						
17						

Evergreen, First Amendment, the

STORAGE GARAGES

1 A 854 489

2 B 854 489 1201 537

3 C 852 642 1069 153

4 D

5 E

6 F

7 G

8 H

9
10
11
12
13
14
15
16
17
18

1																			
2																			
3																			
4	1669	755	1750	143	1858	1998													
5	711	300																	
6	693	179	815	1630															
7																			
8																			
9																			
10																			
11																			
12																			
13	765	698																	
14	716	707																	
15																			
16																			
17																			
18																			

THE UNIVERSITY OF MICHIGAN LIBRARY

618 737 1338 766

618 737 1338 766

1
2
3
4
5
6
7
8
9
10
11
12
13
14
15
16
17
18

1
2
3
4
5
6
7
8
9
10
11
12
13
14
15
16
17
18

1338 708

1 1338 708

2

3

4

5

6

7

8

9

1338 708

10

11

12

13

14

15

16

17

18

1

2

3

4

5

6

7

8

9

10

11

12

13

14

15

16

17

18

18

17

16

15

14

13

12

11

10

9

8

7

6

5

4

3

2

1

FAULTLESS FLAT OPENING LEAF
FD, IN U.S.A.

1 .. 2 .. 3 .. 4 .. 5 .. 6 .. 7 .. 8 .. 9 .. 10 .. 11 .. 12 .. 13 .. 14 .. 15 .. 16 .. 17 .. 18 ..

1 2 3 4 5 6 7 8 9 10 11 12 13 14 15 16 17 18

Esquire Estates Condominium (Lot 1 B1E 35 Hertridge Addn No 8, Pt NW1/4 Sec. 11, T7N, R18E)

Unit A(1) 710 859 711 859 1849 1141

Unit B(2) 710 859 721 723 1849 1141

1	1
2	2
3	3
4	4
5	5
6	6
7	7
8	8
9	9
10	10
11	11
12	12
13	13
14	14
15	15
16	16
17	17
18	18

Recorded as Document No. 1318857 on October 29, 1985 at 8:40 A.M. in Vol. 1 Cendo Plats 19, 972

1	1249 1086	774 784	1249 1138	1280 559
2				
3				
4				
5				
6				
7	1264 724	715 724	1194 661	1249 1138

1

2

3

4

5

6

7

8

9

10

11

12

13

14

15

16

17

18

1

2

3

4

5

6

7

8

9

10

11

12

13

14

15

16

17

18

1 .. 2 .. 3 .. 4 .. 5 .. 6 .. 7 .. 8 .. 9 .. 10 .. 11 .. 12 .. 13 .. 14 .. 15 .. 16 .. 17 ..

1
2
3
4
5
6
7
8
9
10
11
12
13
14
15
16
17
18

Fig

- 1515 Camden Court F-1
- Fox Point Village, ^{Second} Amendment F-2
- 4 Seasons Storage Centre F-4
- Fairbourne Fields Condominiums F-28
- Fox Point Village, ^{Third} Amendment F-35
- Fox Point Village, ^{Fourth} Amendment F-36

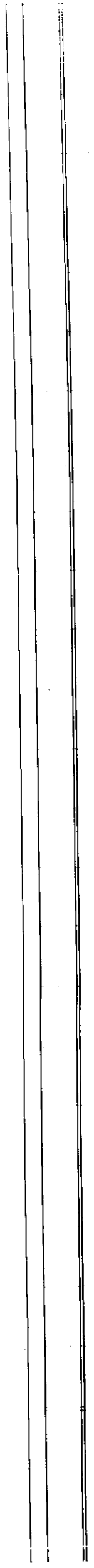
FAULTLESS FLAT OPENING LEAF

FAULTLESS COLUMNAR FORM 3-SR-3

FD, IN U.S.A.

1 .. 2 .. 3 .. 4 .. 5 .. 6 .. 7 .. 8 .. 9 .. 10 .. 11 .. 12 .. 13 .. 14 .. 15 .. 16 .. 17 ..

1 2 3 4 5 6 7 8 9 10 11 12 13 14 15 16 17 18



1515 Camden Court, A Condominium (Lot 14, The Woods) Pt. NE 1/4 Sec. 14, T6N, R19E


Unit

1 A 489 643 506 1313 864 797 873 283

4 B 489 643 489 1058 531 363 720 1211 720 1212 980 1139 1504 297

8 C 489 643 864 693 948 923 1723 1184

11 D 489 643 650 466 922 335



Recorded as Document No. 1180465 on April 16, 1982 at 10:48 A.M. in Vol. 1 Condo Plats Pg. 408

1	523 192 587 1020 868 927 873 284 1533 561 1977 1148
2	
3	
4	523 192 587 1020 655 959 720 944 70 1519 181 1525 386 980 1140 1354 505 1910 396
5	
6	
7	523 192 587 1020 948 911 1724 1728 1724 942 1723 1185 1740 940
8	
9	
10	
11	523 192 587 1020 650 407 922 336 1705 969
12	
13	
14	
15	
16	
17	

Fox Point Village, Second Amendment Lots 127, 133, 134, 135, 136, 155, 158, 159, 173, 182, 184, 185 Fox Point Village Add'n No. 127, 133, 134, 135, 136, 155, 158, 159, 173, 182, 184, 185

Building E

1 Unit Alderwood Ln. 554 985 Plat Amend. 590 570 1418 589 940 Plat Amend. 742 511 500

4 Unit Bluestemwood Ln. 554 985 Plat Amend. 570 1418 Plat Amend. 742 1189 410

7 Unit Alderwood Ln. 554 985 Plat Amend. 570 1418 Plat Amend. 742 150 1714 138

10 Unit Bluestemwood Ln. 554 985 Plat Amend. 570 1418 Plat Amend. 742 633 457

Building D
 14 Unit Alderwood Ln. 554 985 Plat Amend. 569 226 570 1418 Plat Amend. 742

1
2
3
4
5
6
7
8
9
10
11
12
13
14
15
16
17
18

Recorded as Document No. 1221643 on July 19, 1983 at 10:18 AM. in Vol. 1 Condo Plats Pg. 544

1	596 420 557 1102 3-15-84	589 941	880 1123 1197	1310 363 1187 1310 363
2				
3				
4	596 420 557 1102 3-15-84	1189 412		
5				
6				
7	557 1100 623 1785 1150	552 1714	140	
8				
9				
10	557 1100 623 1485 480	458		
11				
12				
13				
14	571 142 557 1098	569 227		
15				
16				
17				

Fox Point Village, Second Amendment

Building D

1 Unit Bluestem Ln. 554 935 Plat Amend. 569 855 570 1418 Plat Amend. 672 742 1072 427 1818 653

4 Unit Bluestem Ln. 554 935 Plat Amend. 570 1418 Plat Amend. 742 660 951

7 Unit Bluestem Ln. 554 935 Plat Amend. 570 1418 Plat Amend. 742 717 78 717 84 1216 201 1348 599

Building E
11 Unit Bluestem Ln. 554 935 Plat Amend. 570 1418 Plat Amend. 742 660 951 1003 884

14 Unit Bluestem Ln. 554 935 Plat Amend. 570 1418 Plat Amend. 742 781 267 924 402

2
3
5
6
8
9
10
12
13
15
16
17
18

1
2
3
4
5
6
7
8
9
10
11
12
13
14
15
16
17
18

1 557 1098 569 256 1975 700 848 1072 424 1834 313 1818 654

4 660 952

7 1131 977 1310 703
1117 711 1216 200 1359 723

11 657 1152

14 781 268

4 Seasons Storage Centre Condominium I

Lots 36 & 37 in Waukesha Industrial Park South Alder. #1
(Pt. SE 1/4 of Sec. 15 & NE 1/4 of Sec. 22 - T6N - R19E)

Building A

Unit

1	562	562	1106	631	269
2					
3	2	562	1106	631	269
4					
5	3	562	1106	631	269
6					
7	4	562	1106	631	269
8					
9	5	562	1106	631	269
10					
11	6	562	1106	631	269
12					
13	7	562	1106	631	269
14					
15	8	562	1106	631	269
16					
17	9	562	1106	631	269
18					

Recorded as Dr. # 1226220 on August 19, 1983 at 3:33 P.M. in Vol. 1 Pg. 556

1	562	1107	631	289
2				
3	562	1107	631	289
4				
5	562	1107	631	289
6				
7	562	1107	631	289
8				
9	562	1107	631	289
10				
11	562	1107	631	289
12				
13	562	1107	631	289
14				
15	562	1107	631	289
16				
17	562	1107	631	289
18				

4 Seasons Storage Centre Condominium I

Building A

Unit	562	1106	631	269
1				
2				
3				
4				
5				
6				
7				
8				
9				
10				
11				
12				
13				
14				
15				
16				
17				
18				

1
2
3
4
5
6
7
8
9
10
11
12
13
14
15
16
17
18

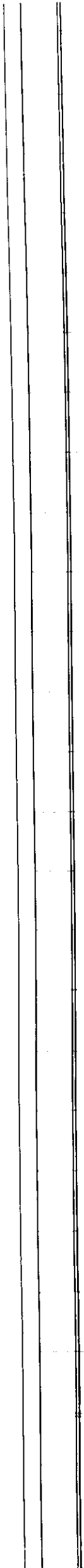
1	562	1107	631	329
2				
3	562	1107	631	329
4				
5	562	1107	631	329
6				
7	562	1107	631	329
8				
9	562	1107	631	329
10				
11	562	1107	631	329
12				
13	562	1107	631	329
14				
15	562	1107	631	329
16				
17	562	1107	631	329
18				

4 Seasons Storage Centre Condominium I

Building A

Unit

1	19	562	1106	631	269
2					
3	20	562	1106	631	269
4					
5	21	562	1106	631	269
6					
7	22	562	1106	631	269
8					
9	23	562	1106	631	269
10					
11	24	562	1106	631	269
12					
13	25	562	1106	631	269
14					
15	26	562	1106	631	269
16					
17	27	562	1106	631	269
18					



1	562	1107	631	289
2				
3	562	1107	631	289
4				
5	562	1107	631	289
6				
7	562	1107	631	289
8				
9	562	1107	631	289
10				
11	562	1107	631	289
12				
13	562	1107	631	289
14				
15	562	1107	631	289
16				
17	562	1107	631	289
18				

4 Seasons Storage Centre Condominium I

Building A

Unit

1 28 542 1106 631 269

2

3 29 542 1106 631 269

4

5 30 542 1106 631 269

6

7 31 542 1106 631 269

8

9 32 542 1106 631 269

10

11 33 542 1106 631 269

12

13 34 542 1106 631 269

14

15 35 542 1106 631 269

16

17 36 542 1106 631 269

18

1

2

3

4

5

6

7

8

9

10

11

12

13

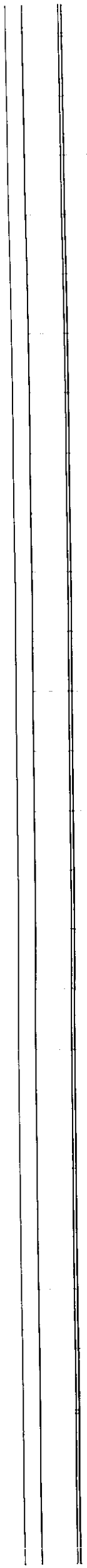
14

15

16

17

18



1	562 1107 631 289
2	
3	562 1107 631 289
4	
5	562 1107 631 289
6	
7	562 1107 631 289
8	
9	562 1107 631 289
10	
11	562 1107 631 289
12	
13	562 1107 631 289
14	
15	562 1107 631 289
16	
17	562 1107 631 289
18	

4 Seasons Storage Centre Condominium I

Building A

Unit

1 37 562 1106 631 269

2

3 38 562 1106 631 269

4

5 39 562 1106 631 269

6

7 40 562 1106 631 269

8

9 41 562 1106 631 269

10

11 42 562 1106 631 269

12

13 43 562 1106 631 269

14

15 44 562 1106 631 269

16

17

18

1

2

3

4

5

6

7

8

9

10

11

12

13

14

15

16

17

18

1	562	1107	631	389
2				
3	562	1107	631	389
4				
5	562	1107	631	389
6				
7	562	1107	631	389
8				
9	562	1107	631	389
10				
11	562	1107	631	389
12				
13	562	1107	631	389
14				
15	562	1107	631	389
16				
17				
18				

4 Seasons Storage Centre Condominium I

Building B

Unit

- 1 599 585 809 1060
- 2
- 3 599 585 809 1060
- 4
- 5 599 585 809 1060
- 6
- 7 599 585 809 1060
- 8
- 9 599 585 809 1060
- 10
- 11 599 585 809 1060
- 12
- 13 599 585 809 1060
- 14
- 15 599 585 809 1060
- 16
- 17 599 585 809 1060

1 2 3 4 5 6 7 8 9 10 11 12 13 14 15 16 17 18

1
2
3
4
5
6
7
8
9
10
11
12
13
14
15
16
17
18

1 577 586 617 895 1217 1483
2
3 577 586 617 895 1217 1483
4
5 577 586 617 895 1217 1483
6
7 577 586 617 895 1217 1483
8
9 577 586 617 895 1217 1483
10
11 577 586 617 895 1217 1483
12
13 577 586 617 895 1217 1483
14
15 577 586 617 895 1217 1483
16
17 577 586 617 895 1217 1483

4 Seasons Storage Centre Condominium I

Building B

Unit	579	585	809	1000
1	579	585	809	1000
2				
3	579	585	809	1000
4				
5	579	585	809	1000
6				
7	579	585	809	1000
8				
9	579	585	809	1000
10				
11	579	585	809	1000
12				
13	579	585	809	1000
14				
15	579	585	809	1000
16				
17	579	585	809	1000
18	579	585	809	1000

1	577	586	1305 617	90 895	1217	1483
2						
3	577	586	1305 617	90 895	1217	1483
4						
5	577	586	1305 617	90 895	1217	1483
6						
7	577	586	1305 617	90 895	1217	1483
8						
9	577	586	1305 617	90 895	1217	1483
10						
11	577	586	1305 617	90 895	1217	1483
12						
13	577	586	1305 617	90 895	1217	1483
14						
15	577	586	1305 617	90 895	1217	1483
16						
17	577	586	1305 617	90 895	1217	1483
18						

4 Seasons Storage Centre Condominium I

Building B

Unit	577	585	809	1000
1 28	577	585	809	1000
2				
3 29	577	585	809	1000
4				
5 30	577	585	809	1000
6				
7 31	577	585	809	1000
8				
9 32	577	585	809	1000
10				
11 33	577	585	809	1000
12				
13 34	577	585	809	1000
14				
15 35	577	585	809	1000
16				
17 36	577	585	809	1000
18				

FAULTLESS FLAT OPENING LEAF

FAULTLESS COLUMNAR FORM 3-SR-3
PTD. IN U. S. A.

1 577 586 ^{1303 90} 617 895 1217 1483

2

3 577 586 ^{1303 90} 617 895 1217 1483

4

5 577 586 ^{1303 90} 617 895 1217 1483

6

7 577 586 ^{1303 90} 617 895 1217 1483

8

9 577 586 ^{1303 90} 617 895 1217 1483

10

11 577 586 ^{1303 90} 617 895 1217 1483

12

13 577 586 ^{1303 90} 617 895 1217 1483

14

15 577 586 ^{1303 90} 617 895 1217 1483

16

17 577 586 ^{1303 90} 617 895 1217 1483

18

4 Seagans Storage Centre Condominium I

Building B

Unit 1 46 577 585 809 1000

2

Building C

Unit 1 591 598 591 581 609 361

3 5

6 2 591 598 591 581 609 361

7 4 7

8 3 591 598 591 581 609 361

9 4 9

10 4 591 598 591 581 609 361

11 4 11

12 5 591 598 591 581 609 361

13 4 13

14 6 591 598 591 581 609 361

15 4 15

16 7 591 598 591 581 609 361

17 4 17

18 18

1

2

3

4

5

6

7

8

9

10

11

12

13

14

15

16

17

18

1 577 586 617 895 ~~577~~ 1217 1483

3 1300 1008 1300 579 716 882 1222 626

6 1300 1008 1300 579 716 882 1222 626

8 1300 1008 1300 579 716 882 1222 626

10 1300 1008 1300 579 716 882 1222 626

12 1300 1008 1300 579 716 882 1222 626

14 1300 1008 1300 579 716 882 1222 626

16 1300 1008 1300 579 716 882 1222 626

1 1300 1008 1303 88
591 579 716 882 1222-626

2
3 1300 1008 1303 88
591 579 716 882 1222-626

4
5 1300 1008 1303 88
591 579 716 882 1222-626

6
7 1300 1008 1303 88
591 579 716 882 1222-626

8
9 1300 1008 1303 88
591 579 716 882 1222-626

10
11 1300 1008 1303 88
591 579 716 882 1222-626

12
13 1300 1008 1303 88
591 579 716 882 1222-626

14
15 1300 1008 1303 88
591 579 716 882 1222-626

16
17 1300 1008 1303 88
591 579 716 882 1222-626

18

4 Seasons Storage Centre Condominium I

Building C

Unit	591	598	591	581	609	361
1	17	591	598	591	581	609 361
2						
3	18	591	598	591	581	609 361
4						
5	19	591	598	591	581	609 361
6						
7	20	591	598	591	581	609 361
8						
9	21	591	598	591	581	609 361
10						
11	22	591	598	591	581	609 361
12						
13	23	591	598	591	581	609 361
14						
15	24	591	598	591	581	609 361
16						
17	25	591	598	591	581	609 361
18						

1 1306 1008 1303 88
591 579 716 882 1222-626

2
3 1306 1008 1303 88
591 579 716 882 1222-626

4
5 1306 1008 1303 88
591 579 716 882 1222-626

6
7 1306 1008 1303 88
591 579 716 882 1222-626

8
9 1306 1008 1303 88
591 579 716 882 1222-626

10
11 1306 1008 1303 88
591 579 716 882 1222-626

12
13 1306 1008 1303 88
591 579 716 882 1222-626

14
15 1306 1008 1303 88
591 579 716 882 1222-626

16
17 1306 1008 1303 88
591 579 716 882 1222-626

18

4 Seasons Storage Centre Condominium I

Building C

Unit

1 26 591 598 591 581 609 361

2

3 27 591 598 591 581 609 361

4

5 28 591 598 591 581 609 361

6

7 29 591 598 591 581 609 361

8

9 30 591 598 591 581 609 361

10

11 31 591 598 591 581 609 361

12

13 32 591 598 591 581 609 361

14

15 33 591 598 591 581 609 361

16

17 34 591 598 591 581 609 361

18

1 1306 1008 1303 88
591 579 716 882 1222-626

3 1306 1008 1303 88
591 579 716 882 1222-626

5 1306 1008 1303 88
591 579 716 882 1222-626

7 1306 1008 1303 88
591 579 716 882 1222-626

9 1306 1008 1303 88
591 579 716 882 1222-626

11 1306 1008 1303 88
591 579 716 882 1222-626

13 1306 1008 1303 88
591 579 716 882 1222-626

15 1306 1008 1303 88
591 579 716 882 1222-626

17 1306 1008 1303 88
591 579 716 882 1222-626

4 Jacksons Storage Centre Condominium I

Building C

Unit

1 35 591 598 591 581 609 361

2

3 36 591 598 591 581 609 361

4

5 37 591 598 591 581 609 361

6

7 38 591 598 591 581 609 361

8

9 39 591 598 591 581 609 361

10

11 40 591 598 591 581 609 361

12

13 41 591 598 591 581 609 361

14

15 42 591 598 591 581 609 361

16

17 43 591 598 591 581 609 361

18

1

2

3

4

5

6

7

8

9

10

11

12

13

14

15

16

17

18

1 1300 1008 1303 88
591 579 716 882 1222 626

2
3 1300 1008 1303 88
591 579 716 882 1222 626

4
5 1300 1008 1303 88
591 579 716 882 1222 626

6
7 1300 1008 1303 88
591 579 716 882 1222 626

8
9 1300 1008 1303 88
591 579 716 882 1222 626

10
11 1300 1008 1303 88
591 579 716 882 1222 626

12
13 1300 1008 1303 88
591 579 716 882 1222 626

14
15 1300 1008 1303 88
591 579 716 882 1222 626

16
17 1300 1008 1303 88
591 579 716 882 1222 626

18

4 Jansons Storage Centre (condominium) I

Building C

Unit 1 214 591 598 591 581 609 361

2

3 415 591 598 591 581 609 361

4

5 416 591 598 591 581 609 361

6

7 Building D
Unit

8 1 591 598 591 581 609 361

9

10 2 591 598 591 581 609 361

11

12 3 591 598 591 581 609 361

13

14 4 591 598 591 581 609 361

15

16 5 591 598 591 581 609 361

17

18

Unit #

1

2

3

4

5

6

7

8

9

10

11

12

13

14

15

16

17

18

1 1300 1008 1303 883
591 599 716 882 1222 626

2
3 1300 1008 1303 883
591 599 716 882 1222 626

4
5 1300 1008 1303 883
591 599 716 882 1222 626

6
7
8 1837 762 1837 474

9
10 1837 762 1837 474

11
12 1837 762 1837 474

13
14 1837 762 1837 474

15
16 1837 762 1837 474

17
18

4 Seasons Storage Centre Condominium I

Building A

Building B

Unit	Unit	Unit	Unit
1 6	1 24	1 24	1 24
2	2		
3 7	3 25	3 25	3 25
4	4		
5 8	5 26	5 26	5 26
6	6		
7 9	7 27	7 27	7 27
8	8		
9 10	9 28	9 28	9 28
10	10		
11 11	11 29	11 29	11 29
12	12		
13 12	13 30	13 30	13 30
14	14		
15 13	15 31	15 31	15 31
16	16		
17 14	17 32	17 32	17 32
18	18		

1	1857 7622	1837 474
2		
3	1857 7622	1837 474
4		
5	1857 7622	1837 474
6		
7	1857 7622	1837 474
8		
9	1857 7622	1837 474
10		
11	1857 7622	1837 474
12		
13	1857 7622	1837 474
14		
15	1857 7622	1837 474
16		
17	1857 7622	1837 474
18		

4 Seasons Storage Centre Condominium I

Building D

Unit	
1 33	6000 1176
2	
3 34	6000 1176
4	
5 35	6000 1176
6	
7 36	6000 1176
8	
9 37	6000 1176
10	
11 38	6000 1176
12	
13 39	6000 1176
14	
15 40	6000 1176
16	
17 41	6000 1176
18	

1	1857 762	1837 474
2		
3	1857 762	1837 474
4		
5	1857 762	1837 474
6		
7	1857 762	1837 474
8		
9	1857 762	1837 474
10		
11	1857 762	1837 474
12		
13	1857 762	1837 474
14		
15	1857 762	1837 474
16		
17	1857 762	1837 474
18		

4 'Sensors' Storage Centre Condominium I

Building D

Unit 42 600 600 1176

2

3 43 600 600 1176

4

5 44 600 600 1176

6

7 45 600 600 1176

8

9 46 600 600 1176

10

11 Building E

Unit 1 600 600 1217 1488

13

14 2 600 600 1217 1488

15

16 3 600 600 1217 1488

17

18

1 1851 762
1852 762 1857 474

2 1857 762
1858 762 1859 474

3 1857 762
1858 762 1859 474

4 1857 762
1858 762 1859 474

5 1857 762
1858 762 1859 474

6 1857 762
1858 762 1859 474

7 1857 762
1858 762 1859 474

8 1857 762
1858 762 1859 474

9 1857 762
1858 762 1859 474

10 1857 762
1858 762 1859 474

11 1221 738
642 435 253 292 17,430
Lio Pandens 1217 1489

12 1221 738
642 435 253 292 17,430
Lio Pandens 1217 1489

13 1221 738
642 435 253 292 17,430
Lio Pandens 1217 1489

14 1221 738
642 435 253 292 17,430
Lio Pandens 1217 1489

4 Seasons Storage Centre Condominium I

Building E.

Unit	1219	1488
1		1219 1488
2		
3		1219 1488
4		
5		1219 1488
6		
7		1219 1488
8		
9		1219 1488
10		
11		1219 1488
12		
13		1219 1488
14		
15		1219 1488
16		
17		1219 1488
18		

1	652	1221 653	738 292	Los Penders 17,430	1217 1489
2					
3	677	1221 653	738 292	Los Penders 17,430	1217 1489
4					
5	647	1221 653	738 292	Los Penders 17,430	1217 1489
6					
7	652	1221 653	738 292	Los Penders 17,430	1217 1489
8					
9	652	1221 653	738 292	Los Penders 17,430	1217 1489
10					
11	652	1221 653	738 292	Los Penders 17,430	1217 1489
12					
13	672	1221 653	738 292	Los Penders 17,430	1217 1489
14					
15	652	1221 653	738 292	Los Penders 17,430	1217 1489
16					
17	652	1221 653	738 292	Los Penders 17,430	1217 1489
18					

4 Seasons Storage Centre Condominium I

Building E

Unit

1 13 1217 1488

2

3 14 1217 1488

4

5 15 1217 1488

6

7 16 1217 1488

8

9 17 1217 1488

10

11 18 1217 1488

12

13 19 1217 1488

14

15 20 1217 1488

16

17 21 1217 1488

18

1	643	558	1221 653	733 292	Los Penders 17,430	1217	1489
2							
3	643	558	1221 653	733 292	Los Penders 17,430	1217	1489
4							
5	643	558	1221 653	733 292	Los Penders 17,430	1217	1489
6							
7	643	558	1221 653	733 292	Los Penders 17,430	1217	1489
8							
9	643	558	1221 653	733 292	Los Penders 17,430	1217	1489
10							
11	643	558	1221 653	733 292	Los Penders 17,430	1217	1489
12							
13	643	558	1221 653	733 292	Los Penders 17,430	1217	1489
14							
15	643	558	1221 653	733 292	Los Penders 17,430	1217	1489
16							
17	643	558	1221 653	733 292	Los Penders 17,430	1217	1489
18							

Building E

Unit 22

Building 1

Unit A 563 604 569 844 584 27 1223 1358 1516 853 1037 370 1637 371 1444 125

2 23

3

4

4

5 24

5

Unit B 563 604 569 844 584 27 1223 1362 1516 848 1580 482

7

7

8

8

9

9

Unit C 563 604 569 844 584 27 1223 1354 1516 843 1444 126 1860 2763

11

11

12

12

13

13

Unit D 563 604 569 844 584 27 203 104 969 75 978 842 1190 449

14

14

15

15

16

16

17

17

18

18

Recorded as Document No. 1232094 on October 6, 1983 at 1:46 P.M. in Vol. 1 Condo Plats Pg. 584

1	1637	432	1637	430	1637	434	1921	710
2	845	1427	921	51	1138	694	1516	819
3								
4								
5	1637	432	1637	430	1637	434	1921	710
6	845	1427	921	51	1138	694	1516	819
7								
8								
9								
10	1637	432	1637	430	1637	434	1921	710
	845	1427	921	51	1138	694	1516	819
11								
12								
13								
14	1637	432	1637	430	1190	451	1349	520
	845	1427	921	51				
15								
16								
17								
18								

Fairbourne Fields Condominiums

Building 2

Unit A 563 604 509 844 584 27 1471 295 1516 838 1044 127 1849 306

Unit B 563 604 509 844 584 27 1223 1356 1516 833 1044 128 1877 346 1924 684

Unit C 563 604 509 844 584 27

Unit D 563 604 509 844 584 27 1324 1010 1516 828 1525 1249 1525 1250

1

2

3

4

5

6

7

8

9

10

11

12

13

14

15

16

17

18

1																			
2	1637	442	1637	430	1637	434	1631	316	1849	307									
	845	1427	921	51	1138	694	1516	819											
3																			
4																			
5																			
6	1637	432	1637	430	1637	434	1516	819	1849	307									
	845	1427	921	51	1138	694	1516	819											
7																			
8																			
9																			
10	1637	432	1637	430	1637	434	1516	819											
	845	1427	921	51	1138	694	1516	819											
11																			
12																			
13																			
14	1637	432	1637	430	1637	434	1516	819	1525	1251									
	845	1427	921	51	1138	694	1516	819											
15																			
16																			
17																			
18																			

Lis Pentans
20, 830 1924 685 1924 687

Fairbourne Fields Condominiums

Building 3

Unit A 563 604 509 844 584 87 1190 486 1428 399

Unit B 563 604 509 844 584 27 1178 420 1443 295 1788 290

Unit C 563 604 509 844 584 27 1146 1024 ~~1223~~ 1360 1300 302 1300 303

Unit D 563 604 509 844 584 27 1182 974 1516 823 1664 1341

514
514
514

1

2

3

4

5

6

7

8

9

10

11

12

13

14

15

16

17

18

Fairburne Fields Condominiums

Building 4

Unit A 563 604 609 844 584 27 1495 902

Unit B 563 604 609 844 584 27 1430 2993 1530 575

Unit C 563 604 609 844 584 27 1433 742 1530 575

Unit D 563 604 609 844 584 27 1256 524

1

2

3

4

5

6

7

8

9

10

11

12

13

14

15

16

17

18

Fairbourne Fields Condominiums

Building 5

Unit A 563 604 509 844 584 27 1530 583 1668 208

Unit B 563 604 509 844 584 27 1530 583 1926 209

Unit C 563 604 509 844 584 27 1530 583

Unit D 563 604 509 844 584 27 1530 583 1603 231

1 1

2 2

3 3

4 4

5 5

6 6

7 7

8 8

9 9

10 10

11 11

12 12

13 13

14 14

15 15

16 16

17 17

18 18

Fairbourne Fields Condominiums

Building 6

2 Unit A 563 604 509 844 584 27 1530 575 1861 779

6 Unit B 563 604 509 844 584 27 1530 575 1902 902

10 Unit C 563 604 509 844 584 27 1463 50 1530 575

14 Unit D 563 604 509 844 584 27 1530 575 1560 465

1

2

3

4

5

6

7

8

9

10

11

12

13

14

15

16

17

18

1	1637	432	1861	790	1637	434	1861	781
2	845	1427	921	51	1138	694	1530	572
3								
4								
5								
6	1637	432	1637	430	1637	434	1563	826
7	845	1427	921	51	1138	694	1530	572
8								
9								
10	1637	432	1637	430	1637	434	1563	826
11	845	1427	921	51	1138	694	1530	572
12								
13								
14	1637	432	1637	430	1637	434	1560	466
15	845	1427	921	51	1138	694	1530	572
16								
17								
18								

Fairburne Fields Condominiums

Building 7

2 Unit A 563 604 569 844 584 27 1530 583 1734 Ave

6 Unit B 563 604 569 844 584 27 1530 583

10 Unit C 563 604 569 844 584 27 1530 583 1770 160

14 Unit D 563 604 569 844 584 27 1530 583

1

2

3

4

5

6

7

8

9

10

11

12

13

14

15

16

17

18

1																					
2	1637	430	1637	430	1637	434															
	845	1427	921	51	1138	694	1530	579	1716	1024	302										
3																					
4																					
5																					
6	1637	430	1637	430	1637	434															
	845	1427	921	51	1138	694	1530	579	1716	1024	302										
7																					
8																					
9																					
10	1637	430	1637	430	1637	434															
	845	1427	921	51	1138	694	1530	579	1716	1024	302										
11																					
12																					
13																					
14	1637	430	1637	430	1637	434															
	845	1427	921	51	1138	694	1530	579	1716	1024	302										
15																					
16																					
17																					
18																					

Fox Point Village, Third Amendment Lots 127, 128, 129, 130, 131, 132, 133, 134, 135, 136, 155, 160, 161, 162, 173, 174, 175, 176, 177, 178, 179 and Lots 158, 159, 182, 184, 185, Fox Point Village Addition No. 2 (Pt. 2) & Sec. 16, T. 1 N., R. 19 E.)

Building, 82' P
 1 Unit A Waternew Ln. 570 1418 Plat Amend 1016 1408 1012 167 1246 1185

2
 3
 4
 5 Unit B Waternew Ln. 570 1418 Plat Amend 1016 1408 1012 167

6
 7
 8
 9 Unit A Haymarket Rd. 570 1418 Plat Amend 1016 1408 1012 167

10
 11
 12
 13
 14 Unit B Haymarket Rd. 570 1418 Plat Amend 1016 1408 1012 167

15
 16
 17
 18

Recorded as Document No. 1233191 on October 17, 1983 at 2:31 P.M. in Vol. 1 Condo Plats Pg 590

1 579 1071 629 630 1272 421 1266 1187 1274 73

5 579 1071 629 630 1517 174 1511 1165 1409 432

9 579 1071 629 630 609 1192 610 1469

14 579 1071 629 630 1167 145 1807 1658

Filed as Document No. 1263664 on July 6, 1984 at 1:26 P.M. in Vol. 1 of Condo Plats on Pg. 742

1	628	836	1172	304
2			154	570
3				
4				
5	628	836		
6				
7				
8				
9	628	836	1172	304
10			154	570
11				
12				
13				
14	628	836	1172	304
15			154	570
16				
17				
18				

1
2
3
4
5
6
7
8
9
10
11
12
13
14
15
16
17
18

1
2
3
4
5
6
7
8
9
10
11
12
13
14
15
16
17
18



Pg.

Green Meadow Condominium C-1
Gifford Hylands Condominium G-2
Glennview Condominium G-4

Green Meadow Condominium (Pt. NW/4 of SW/4 of Sec. 33, T7N, R19E)

Green Meadow Drive

Unit 601. 493 552

Unit 603. 493 552 ~~494~~ 179

1
2
3
4
5
6
7
8
9
10
11
12
13
14
15
16
17
18

Gifford Highlands Condominium (Block 2 and 3 Gifford Highlands Subd, and Pt. SE 1/4 Sec. 34, T8N, R17E)

Unit "A" Alpine
 Unit 9 542 150 721 151 1220 591

Unit "B" Briar
 Unit 2 542 150 683 148

Unit 3 542 150 754 129 120 121 937 847 1243 726 1482

Unit 6 542 150 777 458 1214 995 1132 1123

Unit 7 542 150 642 11 733 477

Unit 8 542 150 642 11 747 694 1428 312

Unit 11 542 150 632 632 666 997

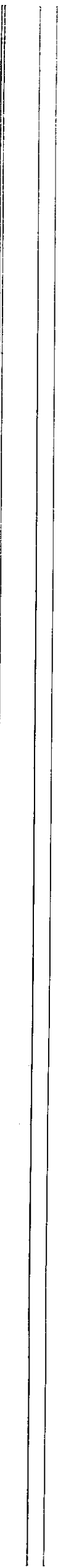
Unit 12 542 150 632 632 666 1079

1
2
3
4
5
6
7
8
9
10
11
12
13
14
15
16
17
18

Recorded as Document No. 1212899 on May 10, 1983 at 9:49 A.M. in Vol. 1 Condo Plats Pg. 502

1	1135 286 939 987 1332 1184
2	
3	
4	1135 286 870 327 676 322 1770 545 1770 1770 1497 1418 1828 1868
5	
6	1135 286 1249 921 1545 324 1545 324
7	
8	1135 286 1139 930 630 1243 728 1249 883
9	
10	1135 286 1139 1139
11	
12	1135 286 1139 747 696 1200 723
13	
14	1135 286 1139 666 937 811 1026 1409
15	
16	1135 286 1139 1139
17	

1	1135 286 551 1139	12	1115 1804	802
2	/			
3	1135 286 551 1139			
4				
5				
6	1135 286 551 1139			
7				
8	1135 286 551 1139	576 768	1782 508 224	1740 455 514 229 1315 1732 214 1896 1782
9				
10	1135 286 551 1139			
11				
12	1135 286 551 1139	646 1149	849 371 1901 972	
13				
14	1135 286 551 1139	1202 854 934 858	109 1333 1154 1829 1782	
15				
16				
17				
18				



1

2

3

4

5

6

7

8

9

10

11

12

13

14

15

16

17

18

1

2

3

4

5

6

7

8

9

10

11

12

13

14

15

16

17

18

1		1
2		2
3		3
4		4
5		5
6		6
7		7
8		8
9		9
10		10
11		11
12		12
13		13
14		14
15		15
16		16
17		17
18		18

Glenview Condominium (Lot 3 Blk 2 Emerald Ridge - Pt. NE 1/4 Sec. 32, T7N, R20E)

19385 Glenview Drive
Unit A 713 1002 713 1039

19395 Glenview Drive
Unit B 713 1002 713 1030

1	2	3	4	5	6	7	8	9	10	11	12	13	14	15	16	17	18
---	---	---	---	---	---	---	---	---	----	----	----	----	----	----	----	----	----

Recorded as Document No. 1326609 on November 8, 1985 at 10:21 A.M. in Vol 1 Condoplets pg 976

1 909 50
718 84 1353 108 1424 557

2

3

4

5

6

7

8

9 909 751
718 85 1424 557

10

11

12

13

14

15

16

17

18

Pg.

- Hartman Place H-1
- Hillside No. 1 Condominium H-2
- Hartridge Terraces Condominium H-3
- * Huntington Heights Condominiums H-4
- Harrogate H-5
- Harbour Point (Phase I) H-6
- Hickory Grove Condominium, H-8
- Harbour Point (Phase II) H-7A
- Harrogate (First Amendment) H-8A
- Horizon View Condo H-9
- Harrogate (Second Amendment) H-10
- Horizon View Condo I I H-11

* See HUNTINGTON HEIGHTS
CONDOMINIUM in Vol. 3 pg. H-6

—

00 00 00 00 00 00

1
2
3
4
5
6
7
8
9
10
11
12
13
14
15
16
17

1
2
3
4
5
6
7
8
9
10
11
12
13
14
15
16
17
18

Hartman Place Condominium (Pt. NE 10-6-19, Lot 4 CSM # 3861 Vol. 30 Pg. 17)

1
2 Unit 130 517 582 530 1194 1015 53 1852 497

3
4
5
6
7
8
9 Unit 132 517 582 984 57

10
11
12
13
14
15
16
17
18

Recorded as Document No. 1197791 on November 30, 1982 at 11:57 A.M. in Vol. 1 Condo Plats 430 page

1					
2	530 1195	663 671	796	1158	1252
3					
4					
5					
6					
7					
8					
9	1185	977	1340	984	58
10					
11					
12					
13					
14					
15					
16					
17					
18					

~~1261~~ 456
~~1252~~ 496
 1158 1252 498 1355 922 1095 799 1708 46

1337 1078

Hillside No. 1 Condominium

(Lot 126 Woodfield Add'n No. 2) Pt. SW 1/4, Sec. 4, T6N, R19E

2109 Yvonne Street
Unit 1 538 601 538 618 1154 450 1482 140

2111 Yvonne Street
Unit 2 538 601 538 619 627 679 707 446 1252 733

18
17
16
15
14
13
12
11
10
9
8
7
6
5
4
3
2
1

18
17
16
15
14
13
12
11
10
9
8
7
6
5
4
3
2
1

Recorded as Document No. 1210390 on April 19, 1983 at 2:36 P.M. in Vol. 1 Condo Plats Pg. 481

1 1504 122
608 243 903 841 1482 141

8 540 163 638 919 1364 340 1252 735 1859 2485

Hartridge Terraces Condominium (Lots B1K18 Hartridge Add #7)

623 Hartridge Drive
 Unit A 596 174 599 821 950 687 1318 411

625 Hartridge Drive
 Unit B 596 174 599 832 1000 3 1491 381

621 Hartridge Drive
 Unit C 596 174 598 1029 941 430 919 98

627 Hartridge Drive
 Unit D 596 174 601 582 763 677

1
2
3
4
5
6
7
8
9
10
11
12
13
14
15
16
17
18

Recorded as Document No. 1248583 on March 7th, 1984 at 1:53 P.M. in Vol. 1 Condo Plats Pg. 649

1	968	112	519	27	1334	91														
2	597	823	659	1015	950	689	962	606												
3																				
4																				
5	011	867	1000	243																
6	599	735	870	483	1000	4	1491	382												
7																				
8																				
9	598	1030	979	79	979	85														
10																				
11																				
12																				
13	601	584	723	678	1414	264	1903	1162												
14																				
15																				
16																				
17																				
18																				

Huntington Heights Condominiums (Pt. SW 1/4 of NW 1/4 Sec. 19, T7N, R18E)

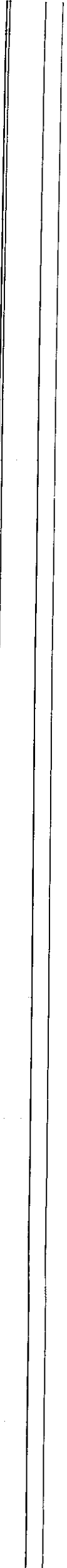
Bldg. A
Unit 1 868 351 1142 365 1143 99 1171⁵⁻¹⁷⁻⁹⁰ 943

Unit 2 663 751 662 260 1126 1044 1143 99 1171⁵⁻¹⁷⁻⁹⁰ 943 1675 1364

1
2
3
4
5
6
7
8
9
10
11
12
13
14
15
16
17
18

Recorded as Document No. 1284878 on January 28, 1985 at 10:23 AM. in Vol. 1 Condo Plots Pg. 841

1	655	210	668	1097	805	47	1055	103	1142	366
2										
3										
4										
5										
6										
7										
8	655	210	662	261	667	207	1126	1046	1675	1365
9										
10										
11										
12										
13										
14										
15										
16										
17										



1

2

3

4

5

6

7

8

9

10

11

12

13

14

1

2

3

4

5

6

7

8

9

10

11

12

13

14

15

16

17

18



FAULTLESS COLUMNAR FORM 3-SR-3
PRINTED IN U.S.A.

1
2
3
4
5
6
7
8
9
10
11
12
13
14
15
16
17

1
2
3
4
5
6
7
8
9
10
11
12
13
14
15
16
17
18

Recorded as Doc # 1248955 on June 2, 1986 at 2:30 PM in Vol. 1 of Corde Photo on Page 1037

Being a part of the NE 1/4 + NW 1/4 and SW 1/4 of the NW 1/4 of Sec 5, T6 N, R19 E

155 726
772 1302 1354 774

1

2

3

4

5

6 829 75 1430 74
890 270

7

8

9 1795 128
907 263 1795 119

10

11

12 1121 692 1179 416
908 489 1121 695

13

14

15

16 1410 716 1617 806
1111 1126 1204 275 1655 674

17

18

Harrogates (First Amendment) A Village of Brookshire Condominium (Pt 1 of CSM#44947,

Unit 1	875	175	906	458	923	1001	1509	968	292	1048	177	3rd Amend	1625	1079	65	4th Amend	1782	1137	604
	1509	252	1526	1212	1579	38													
Unit 2	875	175	906	458	943	785	1509	968	292	1048	177	3rd Amend	1625	1079	65	4th Amend	1782	1137	604
	1509	252	1526	1212	1579	38	1113	1096											
Unit 5	875	175	906	458	913	168	1509	968	292	1048	177	3rd Amend	1625	1079	65	4th Amend	1782	1137	604
	1509	252	1526	1212	1579	38	1599	1114	1817	918									
Unit 6	875	175	896	523	906	458	1509	968	292	1048	177	3rd Amend	1625	1079	65	4th Amend	1782	1137	604
	1509	252	1526	1212	1579	38													
Unit 9	875	175	892	1025	906	458	1486	968	292	1048	177	3rd Amend	1625	1079	65	4th Amend	1782	1137	604
	1509	252	1509	252	1526	1212	1579	38	1583	1059									
Unit 10	875	175	891	983	906	458	1509	968	292	1048	177	3rd Amend	1625	1079	65	4th Amend	1782	1137	604
	1509	252	1526	1212	1579	38													
Unit 19	875	175	906	458	955	406	1509	968	292	1048	177	3rd Amend	1625	1079	65	4th Amend	1782	1137	604
	1509	252	1526	1212	1579	38													
Unit 20	875	175	906	458	953	622	1509	968	292	1048	177	3rd Amend	1625	1079	65	4th Amend	1782	1137	604
	1509	252	1526	1212	1579	38													
Unit 25	875	175	903	471	906	458	1432	968	292	1048	177	3rd Amend	1625	1079	65	4th Amend	1782	1137	604
	1509	252	1509	252	1526	1212	1579	38											
Unit 26	875	175	906	458	948	958	1491	968	292	1048	177	3rd Amend	1625	1079	65	4th Amend	1782	1137	604
	1509	252	1526	1212	1579	38	244	1509	252	1526	1212	1579	38	1751	634				

Recorded as Doc # 14/4051 on April 7, 1987 at 11:25 A.M. in Vol. 1 of Condo Plats Page 1204
 being a portion of Pl 1 csm # 4634, being Pt NE 1/4 & NW 1/4 and SW 1/4 of NW 1/4 of Sec. 5, T6N, R19E

1 1798 933
 928 963

2 1717 931
 943 786

3 1596 936 1577 1594
 913 169 1691 79 1817 919

6 892 1026

7 1797 34
 8 891 984 1492 567 1797 35

11 1157 357
 953 623

12 1432 445
 903 415 1432 586 1555 152
 1236 103 1736 168 1432 417
 42 172

14 1751 636

15	
16	
17	
18	

1

2

3

4

5

6

7

8

9

10

11

12

13

14

15

16

17

18

19

20

21

22

23

24

25

26

27

28

29

30

31

32

33

34

35

36

A Re-DIV OF A PORTION OF LOT 2 BLK 6 HARTRIDGE ADD #1, ALL OF LOT 3 BLK 6 HARTRIDGE ADD #2 &
 PT N1/4 Sec 11-7-18

1591 573	1606 320	1
1734 354	1603 238	2
934 763/222 409	1334 355	3
	1580 1518	4
		5
		6
		7
		8
		9
		10
		11
		12
		13
		14
		15
		16
		17
1172 187		18
906 1134	Lis Parsons	19
	#18, 1037	20
	Reference	21
	L.S. 5/21/95	22
	#27/100	23
	1168 1229	24
		25
		26
		27
		28
		29
		30
		31
		32
		33
		34
		35
		36

NW 1/4 SW 1/4 of the NW 1/4 of Sec. 5 - T6N-R19E City of Waukesha)

	1	
	2	
	3	
	4	
	5	
	6	
	7	
	8	
	9	
	10	
	11	
	12	
	13	
	14	
	15	
	16	
	17	
	18	
	19	
	20	
	21	
	22	
	23	
	24	
	25	
	26	
	27	
	28	
	29	
	30	
	31	
	32	
	33	
	34	
	35	
	36	

1006 769 1077 1078
1089 837 1706 771

1333 1140
1029 923 1526 144 1739 884

980 497

1450 94 1450 96 1611 1237
1003 751 1284 518 1432 432 1703 417

	1
	2
	3
	4
	5
	6
	7
	8
	9
	10
	11
	12
	13
	14
	15
	16
	17
	18
	19
	20
	21
	22
	23
	24
	25
	26
	27
	28
	29
	30
	31
	32
	33
	34
	35
	36

111. 111

1027 318

1015 374

1699 729 1714
 1029 869 1599 132N

Horizon View Condo I-I (lot 10 Blk. 21 Heritage Addn #7 being a re-division of a portion of Lot 2, Blk. Le Heritage Addn #7)
 Recorded 05 000# 1468405 in February 25, 1988 at 9:56 AM. in vol 1 pg. 1392 of Condo Plans

Unit A

977 649 1033 338 1807 1616

Unit B 977 649 1833 338 1807 1616

1		1
2		2
3		3
4		4
5		5
6		6
7		7
8		8
9		9
10		10
11		11
12		12
13		13
14		14
15		15
16		16
17		17
18	Unit B	18
19		19
20		20
21		21
22		22
23		23
24		24
25		25
26		26
27		27
28		28
29		29
30		30
31		31
32		32
33		33
34		34
35		35
36		36

1/2 of Lot 5, Blk 6, Hartridge Addn #2 + a part of the NW 1/4 of Sec. 11. T7N-R 18E, Village of Harthard

1207 465
1038 336

1207 465
1038 336

1

2

3

4

5

6

7

8

9

10

11

12

13

14

15

16

17

18

19

20

21

22

23

24

25

26

27

28

29

30

31

32

33

34

35

36

Pg.

Jean Condominium (see "0")



K

PG.

K-1

KINGSLEY CONDOMINIUM

KINGSLEY Condominium 1 Lot 559 PEARLE VALLEY ADDN #2 R-2-DIV of PT. LOT 179 PEARLE VALLEY SUB.)
PT. MEYER + SLIV of sec. 28 T7N R19E city of WATKINSONA

UNIT 1 915 455

UNIT 2 915 455 919 1038

1

2

3

4

5

6

7

8

9

10

11

12

13

14

15

16

17

18

Recorded As Doc. # 1435619 on July 7, 1982 at 3:50 pm in Vol. 1 of copies Pg. 1310 + 1311

1 946 1124 1487 901

2

3

4

5 919 1039

6

7

8

9

10

11

12

13

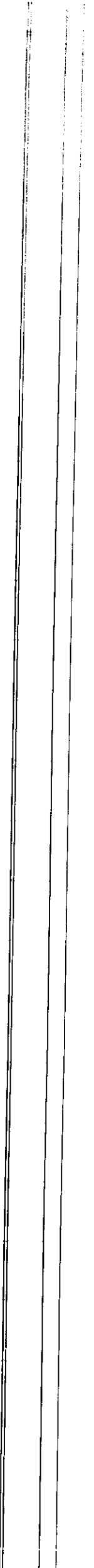
14

15

16

17

18



1
2
3
4
5
6
7
8
9
10
11
12
13
14
15
16
17
18

Pg.

Lone Pine Condominium L-1

La Belle Shores Condominiums L-2


Lone Pine Center, Lone Pine, CA

Lone Pine Center, Lone Pine, CA

Lisbon II Condo L-4



- 1
- 2
- 3
- 4
- 5
- 6
- 7
- 8
- 9
- 10
- 11
- 12
- 13
- 14
- 15
- 16
- 17
- 18



100-5-1000000

Lone Pine Condominium

(Lot 4, Blk 6, Hartbridge Addn. # 7) Recorded as Doc. # 1247639
1st N.W. 1/4 Sec 11, T24N, R18E
1st N.W. 1/4 Sec 11, T24N, R18E)

1 Unit 1 594 481 604 1304 626 1 150 455 1516 1022

2

3

4

Unit 2 594 481 626 1 693 1124

Unit 3 594 481 626 1 629 1427 766 122 1319 136

Unit 4 594 481 618 1223 626 1 941 365 1317 841 1835 1556

1

2

3

4

5

6

7

8

9

10

11

12

13

14

15

16

17

18



on February 29, 1984 at 9:00 AM. in Vol. 1 of Condos pg. 646

1	1170	213	1551	1551
2	604	1306	1159	959 1516 1023
3				
4				
5	693	1125		
6				
7				
8				
9				
10	629	1428	650	888 679 544 1361 1178 1727 195 700 195 1319 138 1714 1109
11				
12				
13				
14				
15	918	1133	1329	795 1617 1317 843 1571 88 1835 1558
16				
17				
18				

La Belle Shores Condominiums (Pt of Lots 60 + 61 all of Lots 62 + 63 and Northerly 41.00 ft of Lot 64)
 Original Plat of Condominiums, SW 1/4 of the NW 1/4 Sec. 33, T8N, R17E)

Unit

1 1-A 609 892 611 763 668 305 764 1200 979 1002 1040 445

4 1-B 609 892 611 763 670 176 779 1062

2-A 609 892 611 763 679 1202 1009 846

2-B 609 892 611 763 679 1202 1009 846

3-A 609 892 611 763 679 1202 1009 846

3-B 609 892 611 763 679 1202 1009 846

4-A 609 892 611 763 679 1202 1009 846

18

1

2

3

4

5

6

7

8

9

10

11

12

13

14

15

16

17

18

Recorded as Doc. # 1257167 on May 16, 1984 at 2:10 p.m. in Vol. 1 Condo Plats Pg. 686

1 1041 991 1213 1230 1270 912 1550 205 1537 1042 1867 798 1817 1088
668 307 1040 447 1097 691 1269 24 1277 311 1537 1036 1541 679 1802 587

6 1325 1200 1200 1200 1200
1009 847 1363 534 1864 966

11 1032 103
1210 240 1210 1151 1923 1317

16 1340 585
1340 585

La Belle Shores Condominiums

1 4-B 609 892 611 762 979 1282 1443 1658

2 /

4 5-A 609 892 611 762 979 1282 1443 1658 1794 1125 309 1599 267

5-B 609 892 611 762 979 1282 1443 1658

18

17

16

15

14

13

12

11

10

18

17

16

15

14

13

12

11

10

9

8

7

6

5

4

3

2

1

FAULTLESS FLAT OPENING LEAF
FD-10 (REV. 5-1-54)
FAULTLESS COLUMNAR FORM 3-SR-3

1
2
3
4
5
6
7
8
9
10
11
12
13
14
15
16
17
18

1
2
3
4
5
6
7
8
9
10
11
12
13
14
15
16
17
18



1

2

3

4

5

6

7

8

9

10

11

12

13

14

15

16

17

18



FAULTLESS FLAT OPENING LEAF
FD-302 (REV. 5-22-64)

1
2
3
4
5
6
7
8
9
10
11
12
13
14
15
16
17
18

[The main body of the form is mostly blank, with some faint, illegible markings and lines.]

19
20
21
22
23
24
25

The Lisbon II Condominium (Pt Lots 33 + 34 Plat of Village of Oconomowoc
Recorded as Doc # 1413048 on April 2, 1987 at 2:13 P.M. in Vol. 1 of Condo Plats on page 1201

Unit 114

873 1023 893 202 1239 948 1530 54 1530 59

Unit 116


873 1023 893 219 1110 1165 1717 1442

1
2
3
4
5
6
7
8
9
10
11
12
13
14
15
16
17
18

being Pt W $\frac{1}{2}$ Sec. 33 + Fractional Lot 1 in Sec. 32, T 8 N, R 17 E

1 1249 532 1520 61 1536 62 1728 1728 1728 1728 1899 1321 1899 1328
 1 893 204 1239 949 1299 951 1536 52 1728 1238 1899 1321 1899 1328

8 1841 337
 1841 337
 1741 1717
 893 220 1588 1058 1717 1443



1
2
3
4
5
6
7
8
9
10
11
12
13
14
15
16
17
18



	Pg.
Moreland Commons Condo.	M-1
Moreland Commons Condominium Amendment No. 1	M-5
Marcella Condominium (see "0")	—
Marchessault Manor	M-9
Mon Bijou, a condominium	M-10
Moreland Commons, Revision 3	M-8A
Meadowcreek Condominium	M-11

190

FAULTLESS FLAT OPENING LEAF
PTD. IN U.S.A.
FAULTLESS COLUMNAR FORM 3-SR-3

1
2
3
4
5
6
7
8
9
10
11
12
13
14
15
16
17
18

Moreland Commons Condominium (Lot 74 CSN#4193 vol. 33 pg. 89, Pt. NW 1/4 + SW 1/4 Sec. 36, T7N, R19E)

1717 Parameunt Drive

1A 616 784 711 584 984 613 649 973 648 977 1/199 ^{Plot Revision} 870 832 1588 475

1
2
3
4
5
6
7
8
9
10
11
12
13
14
15
16
17
18

Recorded on August 16, 1983 at 2:45 P.M. in Vol. 1 Condo Plats Pg. 539A as Doc. # 1225725

1933 308
648 974

- 1
- 2
- 3
- 4
- 5
- 6
- 7
- 8
- 9
- 10
- 11
- 12
- 13
- 14
- 15
- 16
- 17
- 18

Moreland Commons Condominium

1717 Paramount Drive

2A 568 705 Plat Amend 1 616 584 711 584 984 1199 870 832

Plat Revision

1	1
2	2
3	3
4	4
5	5
6	6
7	7
8	8
9	9
10	10
11	11
12	12
13	13
14	14
15	15
16	16
17	17
18	18



568 703

1

2

3

4

5

6

7

8

9

10

11

12

13

14

15

16

17

18

FAULTLESS FLAT OPENING LEAF
PRO. IN U. S. A.
FAULTLESS COLUMNAR FORM 3-SR-3

Moreland Commons Condominium

119 Farmmount Drive

2B ~~119 Farmmount Drive~~ 616 584 711 584 984 590 699 ~~119 Farmmount Drive~~ ^{Plat Revision} 1199 870 832

1

2

3

4

5

6

7

8

9

10

11

12

13

14

15

16

17

18

8

590 701 975 558

1

2

3

4

5

6

7

8

9

10

11

12

13

14

15

16

17

18

11
11
12
13
14
15
16
17
18

Moreland Commons Condominium

1117 Paramount Drive

Phase 4/2007

3A 571 572 1 616 584 711 534 984 611 512 627 627 654 631 190 190 1199 870 822 1079 494

Plot Revision

1	2	3	4	5	6	7	8	9	10	11	12	13	14	15	16	17	18
---	---	---	---	---	---	---	---	---	----	----	----	----	----	----	----	----	----



Final check 10/11/49
7084105 627 646

- 1
- 2
- 3
- 4
- 5
- 6
- 7
- 8
- 9
- 10
- 11
- 12
- 13
- 14
- 15
- 16
- 17
- 18

FAULTLESS FLAT OPENING LEAF
PRINTED IN U.S.A.
FAULTLESS COLUMNAR FORM 3-SR-3

14
15
16
17
18

Moreland Commons Condominium Amendment No. 1

(Lot 7A, OSMT# 4193 Vol 33 Pg 809
Pct NW 1/4 & SW 1/4 Sec 36, T7N, R19E)

1717 Paramount Drive

2A 584 711 584 984 Plot Revision 1149 870 822

1

2

3

4

5

6

7

8

9

10

11

12

13

14

15

16

17

18

Recorded on December 30, 1983 at 2:14 PM in Vol. 1 Condo Plats Pg 616 as Document No. 1241492

- 1
- 2
- 3
- 4
- 5
- 6
- 7
- 8
- 9
- 10
- 11
- 12
- 13
- 14
- 15
- 16
- 17
- 18

FAULTLESS FLAT OPENING LEAF
FAULTLESS COLUMNAR FORM 3-SR-3
PRINTED IN U.S.A.

Meredith Commons Condominium Amendment No. 1

1717 Paramount Drive

28 584 711 584 984 Plat Revisions 1199 870 822

1
2
3
4
5
6
7
8
9
10
11
12
13
14
15
16
17
18

CS

CS

FAULTLESS FLAT OPENING LEAF
FDL IN U.S.A.
FAULTLESS COLUMNAR FORM 3-SR-3

1
2
3
4
5
6
7
8
9
10
11
12
13
14
15
16
17
18

11
12
13
14
15
16
17
18



Merleland Commons Condominium Amendment No. 1

1719 Paramount Drive

22. 584 711 584 984 011 1199 872 822

Plat Revision
1, 1199 872 822

1

1

2

2

3

3

4

4

5

5

6

6

7

7

8

8

9

9

10

10

11

11

12

12

13

13

14

14

15

15

16

16

17

17


18

18

FAULTLESS FLAT OPENING LEAF
FAULTLESS COLUMNAR FORM 3-SR-3
PUBL. IN U. S. A.

1
2
3
4
5
6
7
8
9
10
11
12
13
14
15
16
17
18

12
13
14
15
16
17
18



Murford Commons Condominium Amendment No 1

1717 Brentwood Drive

1 2D 584 711 584 984 870 870 822 1816 239

Dist. Revision
/ 1199

2
3
4
5
6
7
8
9
10
11
12
13
14
15
16
17
18

1

2

3

4

5

6

7

8

9

10

11

12

13

14

15

16

17

18

CS

CS

12-10-98 LIS RENDERS
613 1419 330 873 732 #20, 519

1	
2	
3	
4	
5	
6	
7	
8	
9	
10	
11	
12	
13	
14	
15	
16	
17	
18	

Moreland Commons Condominium - Revision 3, (20f3), Second Floor Plan

1717 Paramount Drive

1 201 872 822 813 730 1816 239

9 202 872 822 813 726

10	110
11	111
12	112
13	113
14	114
15	115
16	116
17	117
18	118

3

Filed on March 25, 1989 at 3:33 P.M. as Doc # 1411472 in Vol 1 of Condo Plats Page 1199

Lis Pendens
#20, 519

1 873 732 1249 1147

2

3

4

5

6

7

8

9 873 728 918 520

10

11

12

13

14

15

16

17

Handwritten header text, possibly a title or date, located at the top of the page.

1 10 1 248 630 643 15 1720 519

2

3

4

5

6 10 1 248 630 643 15 1720 519

7

8

9

10 10 1 248 630 643 15 1720 519

11

12

13

14

15 10 1 248 630 643 15 1720 519

16

17

18

1

2

3

4

5

6

7

8

9

10

11

12

13

14

15

16

17

18

Received on Cash of [unclear] 7/20/19 [unclear] 1000.00 [unclear]

1 094 10 1720 500

2

3

4

5

6 682 1140 1826 360

7

8

9

10 774 267 1026 656

11

12

13

14

15 641 401 919 660 1682 585 1224 349 1630 706

16

17

Man Bijou, a ecdoninium (lot of CSN #4922, vol 10 page 63 - pt. N.E.Y. + N.W.Y. of the N.W.Y. Sec. 33-8-17)

1 cont 1 782 na 926 1 1240 247 1315 27 1715 185

9 (cont 2 782 na 926 1 1249 294 _____

2
3
4
5
6
7
8
9
10
11
12
13
14
15
16
17
18

1
2
3
4
5
6
7
8
9
10
11
12
13
14
15
16
17
18

Recorded on July 15, 1986 at 1156 A.M. in Vol 1 of Condo Plats page 1662 as Doc. #1358612

1 Financing Statement
725 698 927 1024 955 1170
1288 598 1288 811
1248 1133

8 Financing Statement
725 698 927 1024 955 1170
1288 598 1288 811
1248 1133
1254 53 1277 653 1317 141
FINANCIAL ST
750904

Meadowcreek Condominium (Lots 29-30 Wilbur Grove Addn # 1

PT. of the NW 1/4 + SW 1/4 of the SE 1/4 + the SE 1/4 of the SW 1/4 Sec. 10-7-19 Utlage of Resubdiv

1339 Meadowcreek Drive

BLDG. 1

Unit A 919 573 93, 789 1054 1574

Unit B 919 573 1054 1574 1117 901 1543 615

Unit C 919 573 1053 802 1054 1574 1322 552 1525 425

Unit D 919 573 933 747 976 789 1054 1574

Unit E 919 573 1034 305 1054 1574 1811 104

Unit F 919 573 1054 1574 1086 182 1515 1548 1840 425

18

1

2

3

4

5

6

7

8

9

10

11

12

13

14

15

16

17

18

Recorded as Dec. # 1438011 on July 17, 1987 at 10:19 AM in Vol. 1 CONDO PLATS ON PAGES 1312 + 1313

1	1490	
2	931 790	1490 333
3		
4	1552 411	
5	1117 963	1543 616
6		
7		
8	1525	426
9		
10	1332 1064	1332 1065 1858 338
11	923 778	
12		
13	1355 1117	1858 248 1860 2410
14	1086 183	
15		
16	1529 638	1854 2411 1850 377
17	1086 183	1515 1549 1739 669 1840 426
18		

Meadow Creek Condominium

1339 Meadow Creek Drive
Bldg. 1

Unit G 919 573979 671 1054 154

Unit H 919 573 1054 154 1100 491

1	1
2	2
3	3
4	4
5	5
6	6
7	7
8	8
9	9
10	10
11	11
12	12
13	13
14	14
15	15
16	16
17	17
18	18

979 672 1187 182

1314 641
1102 422 1305 674 1549 333

1
2
3
4
5
6
7
8
9
10
11
12
13
14
15
16
17
18
19
20
21
22
23
24
25
26
27
28
29
30
31
32
33
34
35
36

1 1

2 2

3 3

4 4

5 5

6 6

7 7

8 8

9 9

10 10

11 11

12 12

13 13

14 14

15 15

16 16

17 17

18 18

19 19

20 20

21 21

22 22

23 23

24 24

25 25

26 26

27 27

28 28

29 29

30 30

31 31

32 32

33 33

34 34

35 35

36 36


NSW 35980

1918 + 1924 MacArthur Road W-2
NAGAWICKA SHORES CONDO N-3



FAULTLESS FLAT OPENING LEAF
FDL IN U.S.A.
FAULTLESS COLUMNAR FORM 3-SR-3

1
2
3
4
5
6
7
8
9
10
11
12
13
14
15
16
17
18



1957-1958 Season - 1958

1618 789 755 210

1618 789 755 210

1

1 2 3 4 5 6 7 8 9 10 11 12 13 14 15 16 17 18

Recorded as 11118600643 due to 11118600643 - 11118600643

1 755 211 983 139 1204 207 1242 586 1242 389

9 1249 274 1274 399
10 755 211 983 139 1204 207

CR

1918 + 1924 MacArthur Road Condominium (Lots 16 + 17, Westmoreland Industrial)

#1918
Unit 1 950 1139

#1924
Unit 2

1
2
3
4
5
6
7
8
9
10
11
12
13
14
15
16
17
18

Park Addition #1) Recorded as Doc # 1368714 on August 27, 1986 at 3:47 P.M. in Vol. 1 of Condo Plats of Page 1700

1 804 651 889 426 1124 966 1196 3

2

3

4

5

6

7

8

9 804 651

10

11

12

13

14

15

16

17

18

Algonquian Shores Condominium (PT. SW 1/4 Sec. 4 + PT. SE 1/4 Sec. 5 + PT. NE 1/4 Sec. 8

BLDG. 1

1 UNIT 3813 879 97 889 855 933 1049 943 381 1456 1444

4 UNIT 3815 879 97 887 153 1456 1444 932 979 3-15-94

19 UNIT 3817 879 97 928 130 1456 1444

15 UNIT 3819 879 97 886 1069 932 651 1456 1444

18

18



890 127

1343 1168
890 127 958 540

1129 928 1241 1109 1524 117
890 127 965 762 1086 1047 1132 716 1156 916 1245 38 1457 594 1460 459 1814 631 1822 287

1531 1298 1796 874 1581 1297
890 127 951 505 1013 21 1381 1691 1580 1595

NAGA WICKA SHOES CARD MOUNT

BLDG. 3

1 UNIT 3755 879 97 911 385 1456 744

9 UNIT 3757 879 97 912 231 1456 744 1542 466

18 UNIT 3759 879 97 1024 489 1403 328 1403 329 1456 744

28 UNIT 3761 879 97 969 331 1456 144 1874 478

1 2 3 4 5 6 7 8 9 10 11 12 13 14 15 16 17 18 19 20 21 22 23 24 25 26 27 28 29 30 31 32 33 34 35 36

1 2 3 4 5 6 7 8 9 10 11 12 13 14 15 16 17 18 19 20 21 22 23 24 25 26 27 28 29 30 31 32 33 34 35 36

890 127

890 127 1534 232 972 232 1542 467

890 127 1121 80 1403 330 1421 72 1430 724 1479 408

890 127 1121 80 1403 332 999 376

1

2

3

4

5

6

7

8

9

10

11

12

13

14

15

16

17

18

19

20

21

22

23

24

25

26

27

28

29

30

31

32

33

34

35

36

890 127 902 1 1524 687 1524 687
1040 596 1065 69 1509 430

890 127 902 1 1654 129 1654 129
1062 640 1020 666 1720 017 1849 314

890 127 902 1 1413 1475 1413 1475
1080 713 1080 715 1402 206 1058 248 1737 1757 1708 307 1853 2934 1853 2941

890 127 902 1 1044 684 1742 309
1488 873

NEAR WICKA Steers Condemnations

BLDG-5

1	Unit 3617	879 97	1119 241	1450 744	1413 220	1
2						2
3						3
4						4
5						5
6						6
7						7
8						8
9	Unit 3619	879 97	1104 870	1450 744	1411 1251	9
10						10
11						11
12						12
13						13
14						14
15						15
16						16
17						17
18	Unit 3621	879 97	1108 113	1428 174	1450 744	18
19						19
20						20
21						21
22						22
23						23
24						24
25						25
26						26
27						27
28	Unit 3623	879 97	1099 794	1450 744		28
29						29
30						30
31						31
32						32
33						33
34						34
35						35
36						36

890 127 1119 242 1124 792

890 127 1104 871 1370 904 1403 36 1811 1052 1847 995

890 127 1108 1142 1148

890 127 1099 795

1
2
3
4
5
6
7
8
9
10
11
12
13
14
15
16
17
18
19
20
21
22
23
24
25
26
27
28
29
30
31
32
33
34
35
36

Nehtuiekt Shores Co. Dominion

BLDG 6

1 Unit 3628 879 97 1135 249 1450 144

2

3

4

5

6

7

8

9 Unit 3624 879 97 1123 269 1450 144

10

11

12

13

14

15

16

17

18 Unit 3626 879 97 1118 249 1450 144 1765 997

19

20

21

22

23

24

25

26

27

28 Unit 3628 879 97 1140 285 1450 144

29

30

31

32

33

34

35

36

1

2

3

4

5

6

7

8

9

10

11

12

13

14

15

16

17

18

19

20

21

22

23

24

25

26

27

28

29

30

31

32

33

34

35

36

890 127 1058 100 1071 214 1037 1134

890 127 1058 100 1123 270 1344 956 1283 513 1199 405 1278 715

890 127 1058 100 1201 408

890 127 1058 100 1140 1296

Национална Шоперс Кондоминиум

BLDG. 7

1 Unit 3956 879 97 1089 783 1456 744

2
3
4
5
6
7
8
9
10
11
12
13
14
15
16
17
18
19
20
21
22
23
24
25
26
27
28
29
30
31
32
33
34
35
36

Unit 3958 879 97 1089 1373 1456 744

Unit 3960 879 97 1085 955 1456 744

Unit 3962 879 97 1071 475 1456 744

1
2
3
4
5
6
7
8
9
10
11
12
13
14
15
16
17
18
19
20
21
22
23
24
25
26
27
28
29
30
31
32
33
34
35
36

890 127 900 1 1081 1181 1292 540 1292 541 1463 227 828 1444 453 1789 999

890 127 900 1 1081 1181 1292 540 1292 541 1463 227 828 1444 453 1789 999

890 127 900 1 1085 950 1438 899 1803 379

890 127 900 1

1

2

3

4

5

6

7

8

9

10

11

12

13

14

15

16

17

18

19

20

21

22

23

24

25

26

27

28

29

30

31

32

33

34

35

36

ALASKA Shares Condominium

Bldg. 8

1	Unit 3824	879	97	1177	306	1456	744	1
2								2
3								3
4								4
5								5
6								6
7								7
8								8
9	Unit 3826	879	97	1205	960	1456	744	9
10								10
11								11
12								12
13								13
14								14
15								15
16								16
17								17
18	Unit 3828	879	97	1217	823	1456	744	18
19								19
20								20
21								21
22								22
23								23
24								24
25								25
26								26
27								27
28	Unit 3830	879	97	1237	583	1265	724	28
29								29
30								30
31								31
32								32
33								33
34								34
35								35
36								36

1597 1171

890 127 1177 300

1952 1224

890 127 1205 961 1924 623

890 127 1217 824

890 127

1667 329


890 127 1248 1239 1614 776

890 127 1199 371

1
2
3
4
5
6
7
8
9
10
11
12
13
14
15
16
17
18
19
20
21
22
23
24
25
26
27
28
29
30
31
32
33
34
35
36

1		1
2		2
3		3
4		4
5		5
6		6
7		7
8		8
9		9
10		10
11		11
12		12
13		13
14		14
15		15
16		16
17		17
18		18
19		19
20		20
1		21
		22
		23
24		24
25		25
26		26
27		27
28		28
29		29
30		30
31		31
32		32
33		33
34		34
35		35
36		36

166 - 167 - 168 - 169 - 170 - 171 - 172
167 - 168 - 169 - 170 - 171 - 172
Oakwood Condominium Homes 173
Oakwood Condominium Homes, Amend^{ed} 174
Oakwood Shares Condo 175



1

2

3

4

5

6

7

8

9

10

11

12

13

14

15

16

17

18

FAULTLESS FLAT OPENING LEAF
PTD. IN U.S.A.
FAULTLESS COLUMNAR FORM 3-SR-3

15
16
17
18

100 - 102 Jean Condominium (Lot 27 Willow View Addition, Pt. NW 1/4 Sec. 4, T7N, R17E)

Unit

100 Jean 818 7A3 K31 531

Unit

102 Jean 818 7A3 K31 531

1
2
3
4
5
6
7
8
9
10
11
12
13
14
15
16
17
18

Recorded on July 2, 1984 at 1:46 p.m. in Vol. 1 Condo Plats pg. 731 as Document No. 1262939

1 831 532

2

3

4

5

6

7

8

9 831 532

10

11

12

13

14

15

16

17

18

105 - 107 Marcella Condominium (Lot 20 Willow View Addition, pt. NW 1/4 Sec. 4, T7N, R 17E)

Unit

105 Marcella J18 915 1122

Unit

107 Marcella J18 915 1122

- 1
- 2
- 3
- 4
- 5
- 6
- 7
- 8
- 9
- 10
- 11
- 12
- 13
- 14
- 15
- 16
- 17
- 18

Recorded on July 2, 1984 at 1:46 p.m. in Vol. 1 Condo Plats pg. 735 as Document No. 1262941

1711 144
1 915 1125 1711 146

2

3

4

5

6

7

8

1711 144
9 915 1125 1711 146

10

11

12

13

14

15

16

17

18

Approved Subdivision Home of Plot 151, 152, 153, 154, 155, 156, 157, 158, 159, 160, 161, 162, 163, 164, 165, 166, 167, 168, 169, 170, 171, 172, 173, 174, 175, 176, 177, 178, 179, 180, 181, 182, 183, 184, 185, 186, 187, 188, 189, 190, 191, 192, 193, 194, 195, 196, 197, 198, 199, 200, 201, 202, 203, 204, 205, 206, 207, 208, 209, 210, 211, 212, 213, 214, 215, 216, 217, 218, 219, 220, 221, 222, 223, 224, 225, 226, 227, 228, 229, 230, 231, 232, 233, 234, 235, 236, 237, 238, 239, 240, 241, 242, 243, 244, 245, 246, 247, 248, 249, 250, 251, 252, 253, 254, 255, 256, 257, 258, 259, 260, 261, 262, 263, 264, 265, 266, 267, 268, 269, 270, 271, 272, 273, 274, 275, 276, 277, 278, 279, 280, 281, 282, 283, 284, 285, 286, 287, 288, 289, 290, 291, 292, 293, 294, 295, 296, 297, 298, 299, 300, 301, 302, 303, 304, 305, 306, 307, 308, 309, 310, 311, 312, 313, 314, 315, 316, 317, 318, 319, 320, 321, 322, 323, 324, 325, 326, 327, 328, 329, 330, 331, 332, 333, 334, 335, 336, 337, 338, 339, 340, 341, 342, 343, 344, 345, 346, 347, 348, 349, 350, 351, 352, 353, 354, 355, 356, 357, 358, 359, 360, 361, 362, 363, 364, 365, 366, 367, 368, 369, 370, 371, 372, 373, 374, 375, 376, 377, 378, 379, 380, 381, 382, 383, 384, 385, 386, 387, 388, 389, 390, 391, 392, 393, 394, 395, 396, 397, 398, 399, 400, 401, 402, 403, 404, 405, 406, 407, 408, 409, 410, 411, 412, 413, 414, 415, 416, 417, 418, 419, 420, 421, 422, 423, 424, 425, 426, 427, 428, 429, 430, 431, 432, 433, 434, 435, 436, 437, 438, 439, 440, 441, 442, 443, 444, 445, 446, 447, 448, 449, 450, 451, 452, 453, 454, 455, 456, 457, 458, 459, 460, 461, 462, 463, 464, 465, 466, 467, 468, 469, 470, 471, 472, 473, 474, 475, 476, 477, 478, 479, 480, 481, 482, 483, 484, 485, 486, 487, 488, 489, 490, 491, 492, 493, 494, 495, 496, 497, 498, 499, 500, 501, 502, 503, 504, 505, 506, 507, 508, 509, 510, 511, 512, 513, 514, 515, 516, 517, 518, 519, 520, 521, 522, 523, 524, 525, 526, 527, 528, 529, 530, 531, 532, 533, 534, 535, 536, 537, 538, 539, 540, 541, 542, 543, 544, 545, 546, 547, 548, 549, 550, 551, 552, 553, 554, 555, 556, 557, 558, 559, 560, 561, 562, 563, 564, 565, 566, 567, 568, 569, 570, 571, 572, 573, 574, 575, 576, 577, 578, 579, 580, 581, 582, 583, 584, 585, 586, 587, 588, 589, 590, 591, 592, 593, 594, 595, 596, 597, 598, 599, 600, 601, 602, 603, 604, 605, 606, 607, 608, 609, 610, 611, 612, 613, 614, 615, 616, 617, 618, 619, 620, 621, 622, 623, 624, 625, 626, 627, 628, 629, 630, 631, 632, 633, 634, 635, 636, 637, 638, 639, 640, 641, 642, 643, 644, 645, 646, 647, 648, 649, 650, 651, 652, 653, 654, 655, 656, 657, 658, 659, 660, 661, 662, 663, 664, 665, 666, 667, 668, 669, 670, 671, 672, 673, 674, 675, 676, 677, 678, 679, 680, 681, 682, 683, 684, 685, 686, 687, 688, 689, 690, 691, 692, 693, 694, 695, 696, 697, 698, 699, 700, 701, 702, 703, 704, 705, 706, 707, 708, 709, 710, 711, 712, 713, 714, 715, 716, 717, 718, 719, 720, 721, 722, 723, 724, 725, 726, 727, 728, 729, 730, 731, 732, 733, 734, 735, 736, 737, 738, 739, 740, 741, 742, 743, 744, 745, 746, 747, 748, 749, 750, 751, 752, 753, 754, 755, 756, 757, 758, 759, 760, 761, 762, 763, 764, 765, 766, 767, 768, 769, 770, 771, 772, 773, 774, 775, 776, 777, 778, 779, 780, 781, 782, 783, 784, 785, 786, 787, 788, 789, 790, 791, 792, 793, 794, 795, 796, 797, 798, 799, 800, 801, 802, 803, 804, 805, 806, 807, 808, 809, 810, 811, 812, 813, 814, 815, 816, 817, 818, 819, 820, 821, 822, 823, 824, 825, 826, 827, 828, 829, 830, 831, 832, 833, 834, 835, 836, 837, 838, 839, 840, 841, 842, 843, 844, 845, 846, 847, 848, 849, 850, 851, 852, 853, 854, 855, 856, 857, 858, 859, 860, 861, 862, 863, 864, 865, 866, 867, 868, 869, 870, 871, 872, 873, 874, 875, 876, 877, 878, 879, 880, 881, 882, 883, 884, 885, 886, 887, 888, 889, 890, 891, 892, 893, 894, 895, 896, 897, 898, 899, 900, 901, 902, 903, 904, 905, 906, 907, 908, 909, 910, 911, 912, 913, 914, 915, 916, 917, 918, 919, 920, 921, 922, 923, 924, 925, 926, 927, 928, 929, 930, 931, 932, 933, 934, 935, 936, 937, 938, 939, 940, 941, 942, 943, 944, 945, 946, 947, 948, 949, 950, 951, 952, 953, 954, 955, 956, 957, 958, 959, 960, 961, 962, 963, 964, 965, 966, 967, 968, 969, 970, 971, 972, 973, 974, 975, 976, 977, 978, 979, 980, 981, 982, 983, 984, 985, 986, 987, 988, 989, 990, 991, 992, 993, 994, 995, 996, 997, 998, 999, 1000.

Section 2 - 825 N. Oakwood Lane (3-4-91)

Unit A 699 839 1 994 739 480 742 1075 923 803 933 89

Unit B 839 1 994 739 480 742 1075 750 1149 933 89 1253 949 1234 1721

Unit C 839 1 994 739 480 742 1075 904 240 933 89 1964 956

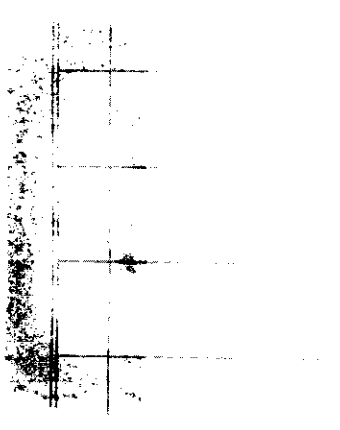
Unit D 839 1 994 739 480 742 1075 700 1166 933 89 1204 90

Section 2 - 915 N. Oakwood Lane (3-4-91)
 Unit A 699 839 1 994 739 480 742 1075 827 955 933 89 1412 1334

Unit B 699 839 1 994 739 480 742 1075 785 4 933 89

Unit C 699 839 1 994 739 480 742 1075 853 856 933 89 970 612 1044 456

Unit D 699 839 1 994 739 480 742 1075 811 117 933 89 1337 572



18
17
16
15
14
13
12
11
10
9
8
7
6
5
4
3
2
1

18
17
16
15
14
13
12
11
10
9
8
7
6
5
4
3
2
1

Recorded as Div. A 1312097 on September 13th 1925 at 3:00 p.m. in Vol 1 of Condo Plots page 897

1 923 804

2

3

4

5 1761 1511 1764 957
904 241 1185 353 1827 1577

6

7 7807 7805
750 814

8

9 127 956

10

11 1490 1240 1727 297
785 5 1201 573 1708 343 1713 402

12

13

14

15 1345 1114
27 114 1331 313 1200

16

17

18

Lowwood Condominium Homes

Front of 3 - 1035 N. Oakwood Lane (3-4-91)
 Plat Amend
 1 994 721 480 742 1075 850 604 933 89 1391 583

2001 R 299 839 Plat Amend
 1 994 721 420 742 1075 842 333 933 89 1174 907 1193 254 192 109

2001 L 299 839 Plat Amend
 1 994 721 420 742 1075 830 992 933 89

2001 L 299 839 Plat Amend
 1 994 721 480 742 1075 835 479 933 89 1722 1404 1722 1406

Building 4 - 920 N. Oakwood Lane (3-4-91)
 Plat Amend
 1 994 721 480 742 1075 933 89 962 1133

2001 B 699 839 Plat Amend
 1 994 721 480 742 1075 933 89 976 538 1257 810 1327 1 1458 1019

2001 C 699 839 Plat Amend
 1 994 721 480 742 1075 933 89 972 296

2001 D 699 839 Plat Amend
 1 994 721 480 742 1075 933 89 959 163 1754 1

18
17
16
15
14
13
12
11
10
9
8
7
6
5
4
3
2
1

18
17
16
15
14
13
12
11
10
9
8
7
6
5
4
3
2
1

1 853 1402 213
749 337 856 645

3 779 433 674 308
337 842 334

5 779 433 830 993

7 779 433 835 480 859 355 978 121 1208 11 1094 4 1301 940 1330 431


9 962 1134 1539 249

11 671 1549 1511 1549 1527 1865 1156
676 539 1151 879 1458 1020 1675 623 1834 140

13 972 297/278 113 1731 / Lis Penans 176 Lis Penans # 20713
20,050

Oakwood Subdivision Homes

1	850 N. Oakwood Lane (3-4-91)	Plat Amend	1	994	731	480	742	1075	906	1108	933	89	1885	738
2	Plat Amend	Plat Amend	1	994	731	480	742	1075	914	750	933	89		
3	Plat Amend	Plat Amend	1	994	731	480	742	1075	918	727	918	736	933	89
4	Plat Amend	Plat Amend	1	994	731	480	742	1075	918	727	918	736	933	89
5	Plat Amend	Plat Amend	1	994	731	480	742	1075	918	727	918	736	933	89
6	Plat Amend	Plat Amend	1	994	731	480	742	1075	933	89	936	49		
7	Plat Amend	Plat Amend	1	994	731	480	742	1075	933	89	936	49		
8	Plat Amend	Plat Amend	1	994	731	480	742	1075	933	89	936	49		
9	Plat Amend	Plat Amend	1	994	731	480	742	1075	850	802	933	89		
10	Plat Amend	Plat Amend	1	994	731	480	742	1075	933	89	919	339		
11	Plat Amend	Plat Amend	1	994	731	480	742	1075	933	89	919	339		
12	Plat Amend	Plat Amend	1	994	731	480	742	1075	933	89	967	382	1744	319
13	Plat Amend	Plat Amend	1	994	731	480	742	1075	933	89	967	382	1744	319
14	Plat Amend	Plat Amend	1	994	731	480	742	1075	933	89	967	382	1744	319
15	Plat Amend	Plat Amend	1	994	731	480	742	1075	839	719	933	89	1057	522
16	Plat Amend	Plat Amend	1	994	731	480	742	1075	839	719	933	89	1057	522
17	Plat Amend	Plat Amend	1	994	731	480	742	1075	839	719	933	89	1057	522
18	Plat Amend	Plat Amend	1	994	731	480	742	1075	839	719	933	89	1057	522



1 912 1011

2

1709 398 1557 145
3 914 751 1124 970 1695 488 1855 45

4

5 418 1279 729 1056 717 1434 1136 932 1180 5 127, 758 1053 497 1053 100 1797 405 1797 418 1797 414

6

7 936 43

8

910
9 768 393

10

11 768 393

12

13 768 393 1704 154 1520 154 LISPENDENS Lis pendens #20,003 #20, 357 1744 321

14

15 768 393 1489 230 1237 309 1489 231

16

17

18

Deborah's Shores Condominium (pt. lots 1+2+3 of Cont. of Bluff's, Oakwood Grove, lots 14-15 of Audley Park -
 The SW 1/4 of the NW Sec 14-72-18)

Unit 1 834 900 800 857 976 801 998 931 1202 249 1715 1200

1

Unit 2 834 900 811 814 976 801 998 931 1202 249

2

Unit 3 834 900 912 15 976 801 998 931 1202 249 1385 735

3

Unit 4 834 900 840 537 976 801 998 931 1202 249

4

Unit 5 834 900 841 902 976 801 998 931 1202 249

5

Unit 6 834 900 868 957 976 801 998 931 1202 249

6

Unit 7 834 900 906 365 976 801 998 931 1202 249

7

Unit 8 834 900 999 652 976 801 998 931 1202 249

8

Unit 9 834 900 900 933 976 801 998 931 1202 249 1874 475

9

18

Recorded as Doc # 1390193 on December 10, 1986 at 2:33 pm in vol. 1 pg. 1146

UNIT FILE COLUMNAR

FORM 30-FR

12-17-86

866 858 1715 1261

841

1166 875

1184 973

432 425

1817 1187

1474 83

1814 981

1819 33

1913 1913

345 345

1812

244

1385

757

1547

349

1810

852

1810

845

841

903

932

664

1547

349

1810

852

1810

845

1868

958

980

822

1833

1439

1806

719

394

1765

501

914

394

1765

501

899

653

1462

899

1423

220

899

653

1462

899

1423

220

1900

934

11

934



FORM 30-FR

1677 257

1717

1050
896

112
473

896

912

1040

1040

117

117

1672

548

Blank lined paper with horizontal ruling lines.

