

ENROLLED ORDINANCE 179-4

LAYING OUT, RELOCATION AND IMPROVEMENT OF COUNTY TRUNK
HIGHWAY O, CTH ES TO CTH D PROJECT I.D. 2722-08-71 REVISION #1

WHEREAS, the County Board of Supervisors of Waukesha County finds that the proper improvement in maintenance of County Trunk Highway O in the City of New Berlin from a point that is 1320.46 feet North 01 degrees 00 minutes 35 seconds East of the Southeast $\frac{1}{4}$ corner of Section 15, Town 6 North, Range 20 East, in the City of New Berlin, Waukesha County, State of Wisconsin to a point that is 666.18 feet South 02 degrees 28 minutes 05 seconds West of the East $\frac{1}{4}$ corner of Section 10, Town 6 North, Range 20 East, in the City of New Berlin, Waukesha County, State of Wisconsin, requires certain relocation or changes and the acquisition of certain rights of way as shown on the plat marked "PLAT OF RIGHT OF WAY REQUIRED FOR C.T.H. O CTH ES to CTH D PROJECT I.D. 2722-08-71".

THE COUNTY BOARD OF SUPERVISORS OF THE COUNTY OF WAUKESHA DOES ORDAIN that the plat marked "PLAT OF RIGHT OF WAY REQUIRED FOR C.T.H. O, CTH ES to CTH D PROJECT I.D. 2722-08-71" on file in the County Clerk's office is adopted by reference under the authority granted by Section 83.08 and Chapter 32 of the Wisconsin Statutes.

IT IS FURTHER ORDAINED that County Trunk Highway O in the City of New Berlin is hereby changed or relocated from a point that is 1320.46 feet North 01 degrees 00 minutes 35 seconds East of the Southeast $\frac{1}{4}$ corner of Section 15, Town 6 North, Range 20 East, in the City of New Berlin, Waukesha County, State of Wisconsin to a point that is 666.18 feet South 02 degrees 28 minutes 05 seconds West of the East $\frac{1}{4}$ corner of Section 10, Town 6 North, Range 20 East, in the City of New Berlin, Waukesha County, State of Wisconsin, in accordance with the plat marked "PLAT OF RIGHT OF WAY REQUIRED FOR C.T.H. O, CTH ES to CTH D. PROJECT I.D. 2722-08-71".

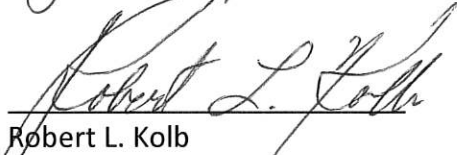
IT IS FURTHER ORDAINED that the County shall acquire those rights of way and other interests as shown on the plat marked "PLAT OF RIGHT OF WAY REQUIRED FOR C.T.H. O, CTH ES to CTH D PROJECT I.D. 2722-08-71".

LAYING OUT, RELOCATION AND IMPROVEMENT OF COUNTY TRUNK HIGHWAY O, CTH ES TO CTH D
PROJECT I.D. 2722-08-71 REVISION #1

Presented by:
Public Works Committee


Keith Hammitt, Chair



James Batzko


Robert L. Kolb


Chris Mommaerts


Absent


Thomas J. Schellinger


Steve Styza


Terry Thieme

The foregoing legislation adopted by the County Board of Supervisors of Waukesha County, Wisconsin, was presented to the County Executive on:

Date: 5/31/24, 
Margaret Waktman, County Clerk

The foregoing legislation adopted by the County Board of Supervisors of Waukesha County, Wisconsin, is hereby:

Approved: X
Vetoed: _____

Date: 5/31/2024, 
Paul Farrow, County Executive

SCHEDULE OF LANDS & INTERESTS REQUIRED

OWNERS NAMES ARE SHOWN FOR REFERENCE PURPOSES ONLY AND ARE SUBJECT TO CHANGE PRIOR TO THE TRANSFER OF LAND INTERESTS TO THE COUNTY OF WAUKESHA.

PARCEL NUMBER	SHEET NUMBER	OWNERS	INTERESTS REQUIRED	NEW	EXISTING	TOTAL	R/W SF REQUIRED	TOTAL REMAINING	TLE S.F.
1	4.3	E & K LAND, LLC, A WISCONSIN LIMITED LIABILITY COMPANY	TLE						2975
2	4.3	FRANCHISE REALTY INTERSTATE CORPORATION, AN ILLINOIS CORPORATION	TLE						382
3	4.3	TREVOR KING AND ERIN KORSMO, JOINT TENANTS	TLE						330
4	4.3	CESAR PEREZ AND ALEJANDRA PEREZ, HUSBAND AND WIFE	TLE						330
6	4.3	HEATHER A. HUNT	TLE						330
7	4.3	WILLIAM C. DUMIRE	TLE						330
8	4.3	JAMES A. KUJAWA AND LORI R. KUJAWA, HUSBAND AND WIFE	TLE						330
9	4.3	DANIEL J. NEWTON AND MICHELLE M. NEWTON, HUSBAND AND WIFE	TLE						330
11	4.3	MARK S. KISLEY AND JULIE A. KISLEY, HUSBAND AND WIFE	TLE						330
12	4.3	KATHERINE J. FORTIER AND AIME R. FORTIER, HUSBAND AND WIFE	TLE						331
13	4.3	BONNIE FEIGE	TLE						418
14	4.3	NEW BERLIN ENTERPRISES, LLC, A WISCONSIN LIMITED LIABILITY COMPANY	TLE						1088
15	4.3	NEW BERLIN ENTERPRISES, LLC, A WISCONSIN LIMITED LIABILITY COMPANY	TLE						1088
16	4.4	CHRIST THE VICTOR EVANGELICAL LUTHERAN CHURCH	FE	207		207		42342	---
17	4.5	NEZIR HALILOVIC AND RADOVLAVKA HALILOVIC, HUSBAND AND WIFE	TLE						218
18	4.5	CLARA S. STRIZIC	TLE						131
19	4.6	CITY OF NEW BERLIN	TLE						88
21	4.6	THE ROBERT P. AND PHYLLIS M. PETERSON JOINT REVOCABLE TRUST	FE/TLE	315		315		657964	542
202	4.3	MCI (COMMUNICATION)	RELEASE OF RIGHTS						
203	4.3, 4.4 & 4.6	AT&T (COMMUNICATION)	RELEASE OF RIGHTS						
204	4.3, 4.4 & 4.6	EVERSTREAM (COMMUNICATION)	RELEASE OF RIGHTS						
205	4.3, 4.4, 4.5 & 4.6	WE ENERGIES (ELECTRIC)	RELEASE OF RIGHTS						
209	4.3 & 4.5	CITY OF NEW BERLIN (WATER)	RELEASE OF RIGHTS						
206	4.4	WE ENERGIES (GAS)	RELEASE OF RIGHTS						
211	4.4 & 4.6	WISCONSIN TELEPHONE COMPANY (COMMUNICATION)	RELEASE OF RIGHTS						
201	4.6	SPECTRUM (COMMUNICATION)	RELEASE OF RIGHTS						
213	4.6	CITY OF NEW BERLIN (SANITARY SEWER)	RELEASE OF RIGHTS						
214	4.6	CITY OF NEW BERLIN (DRAINAGE EASEMENT)	RELEASE OF RIGHTS						

REVISION DATE: 3/12/2024
 FILE NAME: 09002-RR-DWG LAYOUT NAME: 4.2
 SCALE FEET: 0 50 100
 DATE: _____
 GRID FACTOR: 1.0000000
 COUNTY: WAUKESHA
 HWY: MOORLAND ROAD (CTH O)
 PLOT DATE: 3/12/2024 9:58 AM
 PLOT BY: DREW NELSON
 PLOT NAME: _____
 STATE R/W PROJECT NUMBER: 2722-08-21
 CONSTRUCTION PROJECT NUMBER: 2722-08-71
 PLOT SCALE: _____
 PLAT SHEET: 4.2
 SHEET: _____
 PS&E SHEET: _____
 E

VOTE RESULTS >

Ordinance 179-O-003

Ordinance 179-O-003: Laying Out, Relocation And Improvement Of County Trunk Highway O, CTH ES To CTH

 **Passed By Majority Vote**

23 YES 0 NO 0 ABSTAIN 2 ABSENT

D1 - Styza	AYE	D10 - Thieme	AYE	D19 - Enriquez	ABSENT
D2 - Euclide	AYE	D11 - Howard	AYE	D20 - Schellinger	AYE
D3 - Morris	AYE	D12 - Wolff	AYE	D21 - Gaughan	AYE
D4 - Batzko	AYE	D13 - Leisemann	AYE	D22 - Szpara	S AYE
D5 - Grant	AYE	D14 - Mommaerts	AYE	D23 - Hammitt	M AYE
D6 - Walz	AYE	D15 - Kolb	AYE	D24 - Bangs	AYE
D7 - LaFontain	ABSENT	D16 - Crowley	AYE	D25 - Johnson	AYE
D8 - Koremenos	AYE	D17 - Meier	AYE		
D9 - Heinrich	AYE	D18 - Nelson	AYE		