

ENROLLED ORDINANCE 176-72

AMEND WAUKESHA COUNTY CODE TO REPEAL AND RECREATE SECTION 4-6 REGARDING
ESTABLISHING AND CREATING SUPERVISORY DISTRICTS IN WAUKESHA COUNTY

WHEREAS Wisconsin Statute Section 59.10(3)(b) requires county boards to adopt a final supervisory district plan after each decennial federal census of population within 60 days after every municipality in the county adjusts its wards; and

WHEREAS COVID-19 pandemic caused the Census Bureau data to be delayed and municipalities were asked to transmit ward plans to the county by October 18; and

WHEREAS requisite notice of a November 8, 2021 public hearing was given; and

WHEREAS the final supervisory district plan enacted by the county board takes effect following its enactment and the filing of a certified copy of the plan with the Secretary of State and will first apply to the election of supervisors at the next spring election following the effective date that immediately precedes the expiration of the terms of office of supervisors in the county; and

WHEREAS the Executive Committee recommends to the Waukesha County Board of Supervisors a final supervisory district plan with twenty-five districts and boundaries as set forth in the district map made part of this ordinance.

THE COUNTY BOARD OF SUPERVISORS OF THE COUNTY OF WAUKESHA DOES ORDAIN:

Section 1. Section 4-6 of the Waukesha County Code of Ordinances shall be repealed and recreated to read:

- a. *Descriptions.* The twenty-five (25) supervisory districts referred to in Section 4-2 are hereby created, numbered and described as follows:

SUPERVISORY DISTRICT	DISTRICT DESCRIPTION
1	City of Oconomowoc, Wards 1,2,3,4,5,6,7,8,10,11
2	Village of Lac La Belle (pt.) Town of Oconomowoc Village of Oconomowoc Lake Village of Summit City of Oconomowoc, Wards 9, 12
3	Town of Merton, Wards 1,2,3,4,5,7,8,9,11 Village of Merton Town of Lisbon, Wards 4,5,6
4	Village of Sussex

- Town of Lisbon, Wards 1,2,3,7
- 5 Village of Menomonee Falls, Wards 1,2,10,18,19,20,21,22,23,24
Village of Lannon
- 6 Village of Menomonee Falls, Wards 3,4,5,6,7,8,9,11,12,13
- 7 Village of Menomonee Falls, Wards 14,15,16,17
Village of Butler
City of Milwaukee (pt.)
City of Brookfield, Wards 1,3,4,9
- 8 City of Brookfield, Wards 2,7,8,13,14
Village of Elm Grove
- 9 City of Brookfield, Wards 5,6,10,11,12,15,16
Town of Brookfield, Wards 1,2,9,10,11
- 10 Town of Brookfield, Wards 3,4,5,6,7,8
City of Pewaukee, Wards 1,2,9,10,11
City of Waukesha, Wards 1,2,3,6
- 11 Village of Pewaukee
City of Pewaukee, Wards 3,4,5,6,7,8
- 12 Town of Delafield
City of Delafield, Wards 3,4,5,6,7,8,10
Village of Wales
Town of Genesee, Wards 2,9
- 13 City of Delafield, Wards 1,2,9,11,12,13,14
Village of Hartland
Village of Nashotah
Village of Chenequa
Town of Merton Wards 6,10
- 14 Village of Dousman
Town of Ottawa
Village of North Prairie
Town of Eagle
Village of Eagle
Town of Mukwonago, Wards 9,10,11
- 15 Village of Waukesha
Town of Genesee, Wards 1,3,4,5,6,7,8,10
Village of Vernon, Wards 3,7,10
- 16 City of Waukesha, Wards 5,7,9,12,14,15,16,17,42,43,44

- 17 City of Waukesha, Wards 8,13,18,20,35,39,40,41,45,46,47
- 18 City of Waukesha, Wards 19,21,22,23,31,32,34,36,37,38
- 19 City of Waukesha, Wards 4,10,11,24,25,26,27,28,29,30,33
- 20 City of Brookfield, Wards 17,18,19,20,21
City of New Berlin, Wards 1,8,9
- 21 City of New Berlin, Wards 2,3,6,12,15,16,17,18
- 22 City of New Berlin, Wards 4,5,7,10,13,14,19,20,21
- 23 City of New Berlin, Ward 11
City of Muskego, Wards 1,2,3,4,5,6,14,15,16
- 24 City of Muskego, Wards 7,8,9,10,11,12,13
Village of Big Bend
Village of Vernon, Wards 1,6,8,9,11
- 25 Village of Mukwonago
Village of Vernon, Wards 2,4,5
Town of Mukwonago, Wards 1,2,3,4,5,6,7,8

- b. *Municipal boundaries.* References in this section to boundaries or minor civil divisions of wards of municipalities are those that existed March 31, 2021
- c. *Official maps.* The supervisor districts created and described in detail in this section shall further be described in detail by an Official Map of the County of Waukesha, identified and marked "Waukesha County Supervisor Districts." The aforementioned map shall be on file in the County Clerk's office and be considered a part of this section the same as if set out in full.

Section 2. This ordinance shall take effect following its adoption and the filing of a certified copy of the final supervisory district plan and first applies to the election of supervisors at the next spring election following the effective date that immediately precedes the expiration of the terms of office of supervisors in the county.

Section 3. The provisions of this ordinance shall be included and incorporated in the Code of Ordinances of the County of Waukesha, Wisconsin, as an addition or amendment thereto and shall be appropriately renumbered to conform to the numbering system contained therein.

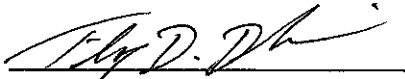
Section 4. Any code section or part of a section in conflict with this ordinance is hereby repealed and declared null and void and of no effect.

AMEND WAUKESHA COUNTY CODE TO REPEAL AND RECREATE SECTION 4-6 REGARDING
ESTABLISHING AND CREATING SUPERVISORY DISTRICTS IN WAUKESHA COUNTY

Presented by:
Executive Committee




Paul L. Decker, Chair



Timothy Dondlinger




James A. Heinrich




William A. Mitchell



David W. Swan



Peter M. Wolff



David D. Zimmermann

The foregoing legislation adopted by the County Board of Supervisors of Waukesha County, Wisconsin, was presented to the County Executive on:

Date: 11/9/21 
Margaret Wartman, County Clerk

The foregoing legislation adopted by the County Board of Supervisors of Waukesha County, Wisconsin, is hereby:

Approved: X

Vetoed: _____


Date: 11/9/2021 
Paul Farrow, County Executive

VOTING RESULTS

AYE 22 NAY 8 ABSTAIN 0 ABSENT 3

Ordinance 176-O-077

Ordinance 176-O-077: Amend Waukesha County Cod...

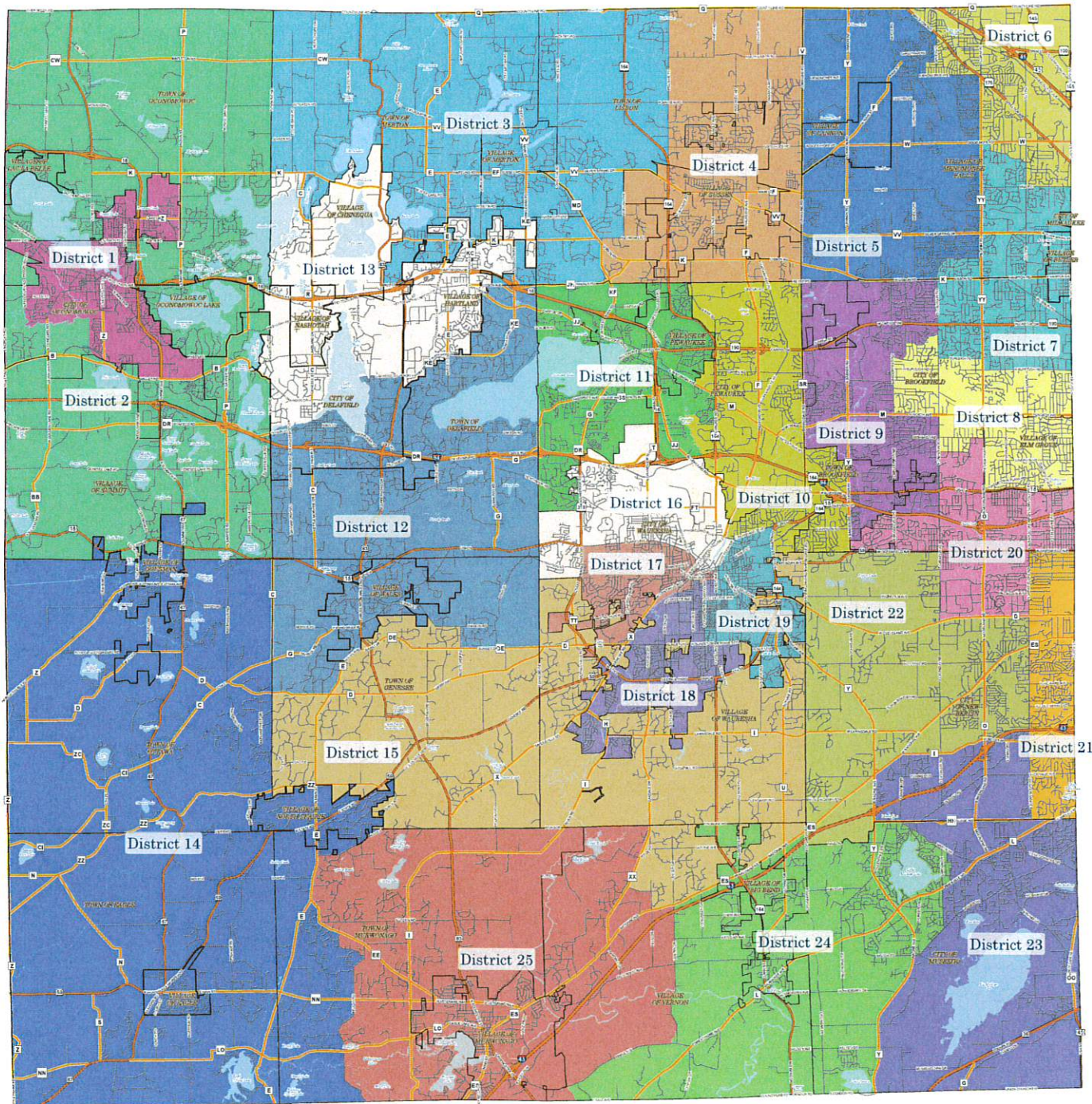


D1 - Foti	AYE
D2 - Zimmermann	AYE
D3 - Morris	AYE
D4 - Batzko	AYE
D5 - Dondlinger	AYE
D6 - Walz	AYE
D7 - LaFontain	AYE
D8 - Michalski	AYE
D9 - Heinrich	AYE
D10 - Swan	AYE
D11 - Howard	AYE
D12 - Wolff	AYE
D13 - Decker	AYE

D14 - Mommaerts	AYE
D15 - Mitchell	AYE
D16 - Crowley	AYE
D17 - Paulson	AYE
D18 - Nelson	AYE
	ABSENT
D20 - Schellinger	AYE
D21 - Gaughan	AYE
D22 - Wysocki	AYE
	ABSENT
	ABSENT
D25 - Johnson	AYE

November 9 2021 - November 9 2021 09:06:15 AM





Supervisory Districts

1	2	3	4	5	6	7	8	9	10	11	12	13	14	15	16	17	18	19	20	21	22	23	24	25
---	---	---	---	---	---	---	---	---	----	----	----	----	----	----	----	----	----	----	----	----	----	----	----	----

1 County Highway
 2 State Highway
 3 Local Road
 4 Water Body
 5 Municipal Boundary



**Final Supervisory
 District Plan
 Waukesha County, WI**

October 25, 2021

1/16/21