

ENROLLED ORDINANCE 168-6

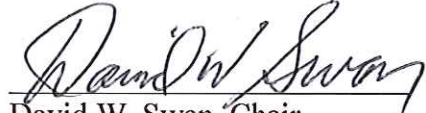
LAYING OUT, RELOCATION AND IMPROVEMENT OF
COUNTY TRUNK HIGHWAY "K" & "KE"
WAUKESHA COUNTY PROJECT
PROJECT I.D. 200911
VILLAGE OF HARTLAND
TOWN OF MERTON
WAUKESHA COUNTY


WHEREAS the County Board of Supervisors of Waukesha County finds that the proper improvement in maintenance of County Trunk Highways K and KE in the Village of Hartland and Town of Merton from a point that is 1,124.09 feet East of and 11.82 feet North of the South ¼ Corner of Section 25, Town 8 North, Range 18 East in the Town of Merton, Waukesha County, State of Wisconsin, to a point that is 1,099.53 feet West of and 11.56 feet South of the Southeast ¼ Corner of Section 25, Town 8 North, Range 18 East, Town of Merton, Waukesha County, State of Wisconsin, requires certain relocation or changes and the acquisition of certain rights of way as shown on the plat marked "Plat of Right of Way Required for CTH "K" & "KE", Project I.D. 200911, Waukesha County."


THE COUNTY BOARD OF SUPERVISORS OF THE COUNTY OF WAUKESHA DOES ORDAIN that County Trunk Highways K and KE are hereby changed or relocated from a point that is 1,124.09 feet East of and 11.82 feet North of the South ¼ Corner of Section 25, Town 8 North, Range 18 East in the Town of Merton, Waukesha County, State of Wisconsin, to a point that is 1,099.53 feet West of and 11.56 feet South of the Southeast ¼ Corner of Section 25, Town 8 North, Range 18 East, Town of Merton, Waukesha County, State of Wisconsin, requires certain relocation or changes and the acquisition of certain rights of way as shown on the plat marked "Plat of Right of Way Required for CTH "K" & "KE", Project I.D. 200911, Waukesha County", said plat on file in the County Clerk's office and adopted by reference under the authority granted by Section 83.08 and Chapter 32 of the Wisconsin Statutes.


LAYING OUT, RELOCATION AND IMPROVEMENT OF COUNTY TRUNK HIGHWAY
K & KE, WAUKESHA COUNTY PROJECT, PROJECT I.D. 200911, VILLAGE
OF HARTLAND, TOWN OF MERTON, WAUKESHA COUNTY


Presented by:
Public Works Committee



David W. Swan, Chair


Jennifer A. Grant


Keith Hammitt

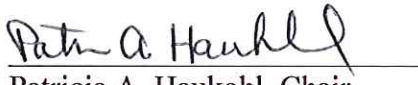

Pauline T. Jaske


Walter L. Kolb

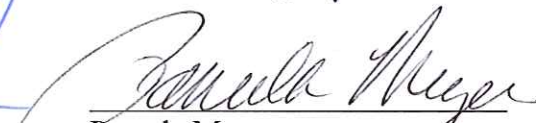

Richard Morris



Thomas J. Schellinger

Approved by:
Finance Committee


Patricia A. Haukohl, Chair



Daniel J. Draeger


Pamela Meyer



Richard Morris


Larry Nelson


Cathleen A. Slattery



William J. Zaborowski

The foregoing legislation adopted by the County Board of Supervisors of Waukesha County, Wisconsin, was presented to the County Executive on:

Date: 4/24/2013, 
Kathleen Novack, County Clerk

The foregoing legislation adopted by the County Board of Supervisors of Waukesha County, Wisconsin, is hereby:

Approved: X
Vetoed: _____

Date: 4-30-13, 
Daniel P. Vrakas, County Executive

SCHEDULE OF LANDS & INTERESTS REQUIRED

PARCEL NO.	SHEET NO.	OWNERS	INTEREST REQ'D.	TOTAL AREA ACRES	EXISTING ACRES REQUIRED	R/W ACRES REQUIRED	TOTAL ACRES REQUIRED
1	4.1	LONGMEADOW DEVELOPMENT	PLC	40.00	-	0.08	39.92
2	4.1	LONGMEADOW DEVELOPMENT	PLC	42.31	-	0.08	42.23
3	4.1	JOHN E. AND JANICE MURPHY	PLC	100.00	0.03	0.00	99.97
100	4.1	WE ENERGIES	CONVEYANCE OF RIGHTS	-	-	-	-

AREAS SHOWN IN THE TOTAL AREA MAY BE IMPROVING THE AIR AND REMOVED FROM THE R/W OF OTHER AVAILABLE SOURCES AND MAY NOT INCLUDE LANDS OF THE TOWN WHICH ARE NOT CONTIGUOUS TO THE AREA TO BE ACQUIRED.

VILLAGE OF HARTLAND

LONGMEADOW DEVELOPMENT LLC
 DOC. NO. 3160818
 TAX KEY NO. HAV 0388.989.002
 NEW R/W 0.08 AC.
 39.92 AC. REM.

LONGMEADOW DEVELOPMENT LLC
 DOC. NO. 3160818
 TAX KEY NO. HAV 0388.989.001
 NEW R/W 0.08 AC.
 62.23 AC. REM.


JOHN E. AND JANICE A MURPHY
 DOC. NO. 3634443
 TAX KEY NO. MRTT 0429.999
 NEW R/W 0.004 AC.
 99.996 AC. REM.

GREGORY P. AND BARBARA D. GOOD
 DOC. NO. 3642118
 PARCEL 1, CSM 4956
 TAX KEY NO. MRTT 0429.998.001

WE ENERGIES
 END RELOCATION ORDER
 PROJECT I.D. 200509
 STA. 16+00.00

WE ENERGIES
 END RELOCATION ORDER
 PROJECT I.D. 200509
 STA. 12+00.00

NOTES
 COORDINATES SHOWN ON THIS PLAT ARE ORIENTED TO THE WISCONSIN STATE PLANE COORDINATE SYSTEM, SOUTH ZONE. ALL PLAT DISTANCES ARE GROUND LENGTH AND MAY BE CONVERTED TO GRID LENGTH BY MULTIPLYING THE DISTANCE BY THE GRID FACTOR PROVIDED ON THE DETAIL SHEETS. RIGHT OF WAY BOUNDARIES ARE DEFINED BY THE CENTERLINE OF THE HIGHWAY. DISTANCES ALONG THE CENTERLINE OF THE HIGHWAY SHALL BE MEASURED ALONG AND PERPENDICULAR TO THE CENTERLINE OF CONSTRUCTION.
 THE EXISTING HIGHWAY RIGHT OF WAY SHOWN HEREON IS BASED ON CERTIFIED SURVEY MAP AND OTHER SURVEYS OF RECORD.



REVISIONS DATE

DATE: 02/13/2013	GRID FACTOR = 0.9998020
------------------	-------------------------

HWY: C.T.H. "K" & "KE"
 COUNTY: WAUKESHA
 CONSTRUCTION PROJECT NO.: 200911
 R/W PROJECT NO.: 200911
 PLAT SHEET NO.: 4.1
 E

APPROVED FOR
 WAUKESHA COUNTY
 DEPARTMENT OF PUBLIC WORKS
 DATE: 3/21/13
 DATE: 3/21/13
 ENGINEERING SERVICES MANAGER

PLANS
 N = 412654.50
 E = 2451784.10
 1124.07 EAST AND 11.87 NORTH
 OF THE SOUTH 1/4 CORNER OF
 SEC. 23, T 6 N, R 18 E

PLANS
 N = 412654.77
 E = 2451784.12
 1099.53 WEST AND 11.56 SOUTH
 OF THE SOUTHEAST 1/4 CORNER
 OF SEC. 23, T 6 N, R 18 E

PLANS
 N = 412654.50
 E = 2451784.10
 1124.07 EAST AND 11.87 NORTH
 OF THE SOUTH 1/4 CORNER OF
 SEC. 23, T 6 N, R 18 E

PLANS
 N = 412654.77
 E = 2451784.12
 1099.53 WEST AND 11.56 SOUTH
 OF THE SOUTHEAST 1/4 CORNER
 OF SEC. 23, T 6 N, R 18 E


PLANS
 N = 412654.50
 E = 2451784.10
 1124.07 EAST AND 11.87 NORTH
 OF THE SOUTH 1/4 CORNER OF
 SEC. 23, T 6 N, R 18 E

PLANS
 N = 412654.77
 E = 2451784.12
 1099.53 WEST AND 11.56 SOUTH
 OF THE SOUTHEAST 1/4 CORNER
 OF SEC. 23, T 6 N, R 18 E

FISCAL NOTE
LAYING OUT, RELOCATION AND IMPROVEMENT OF
COUNTY TRUNK HIGHWAY "K" & "E"
WAUKESHA COUNTY PROJECT
PROJECT I.D. 200911

VILLAGE OF HARTLAND
TOWN OF MERTON
WAUKESHA COUNTY

This ordinance identifies right of way acquisitions for relocation and improvement of County Trunk Highway K and KE related to capital project 200911 Repaving Program. According to the Public Works-Transportation Division management, the estimated cost is expected to be approximately \$6,000, therefore, sufficient funds are available in the capital project budget for the purpose of acquiring the needed land for the relocation and improvements covered by this ordinance. No additional funds are being appropriated by this ordinance.



Keith K. Swartz,
Budget Manager
3/28/2013

WAUKESHA COUNTY BOARD OF SUPERVISORS

V

DATE-04/23/13

(ORD) NUMBER-1680005

- 1 C. SLATTERY.....AYE
- 3 R. MORRIS.....AYE
- 5 J. BRANDTJEN.....AYE
- 7 J. GRANT.....AYE
- 9 J. HEINRICH.....AYE
- 11 F. RUF.....AYE
- 13 P. DECKER.....AYE
- 15 W. KOLB.....AYE
- 17 D. PAULSON.....AYE
- 19 C. CUMMINGS.....AYE
- 21 W. ZABOROWSKI.....AYE
- 23 K. HAMMITT.....AYE
- 25 G. YERKE.....AYE

- 2 D. FALSTAD.....AYE
- 4 J. BATZKO.....AYE
- 6 J. JESKEWITZ.....AYE
- 8 P. HAUKOHL.....AYE
- 10 D. SWAN.....AYE
- 12 P. WOLFF.....AYE
- 14 P. MEYER.....AYE
- 16 M. CROWLEY.....AYE
- 18 L. NELSON.....AYE
- 20 T. SCHELLINGER....AYE
- 22 P. JASKE.....
- 24 D. DRAEGER.....AYE

TOTAL AYES-24

TOTAL NAYS-00

CARRIED_____

DEFEATED_____

UNANIMOUS X

TOTAL VOTES-24