

ENROLLED ORDINANCE 179-28

LAYING OUT, RELOCATION AND IMPROVEMENT OF COUNTY TRUNK HIGHWAY EF (HARTLING ROAD), BRIDGE OVER BARK RIVER (B-67-210), PROJECT ID 2756-05-71

WHEREAS, the County Board of Supervisors of Waukesha County finds that the proper improvement in maintenance of County Trunk Highway EF in the Town of Merton from a point that is known as Station 41+42.00 of the CTH EF Reference Line for Project 2756-05-71, located 35.13 feet north and 855.72 feet west of the center one-quarter corner of Section 23, Township 8 North, Range 18 East, in the Town of Merton, Waukesha County, State of Wisconsin, said point being the BEGINNING OF THIS RELOCATION ORDER; thence East 0.07 miles or 368.56 feet to a point, known as Station 45+10.56 of the CTH EF Reference Line for Project 2756-05-71, located 35.13 feet north and 487.17 feet west of the center one-quarter corner of Section 23, Township 8 North, Range 18 East, in the Town of Merton, Waukesha County, State of Wisconsin, said point being the END OF THIS RELOCATION ORDER, requires certain relocation or changes and the acquisition of certain rights of way as shown on the acquisition exhibit marked "ACQUISITION EXHIBIT, T MERTON, CTH EF (HARTLING ROAD) BRIDGE OVER BARK RIVER (B-67-210) R/W PROJECT NUMBER 2756-05-71".

THE COUNTY BOARD OF SUPERVISORS OF THE COUNTY OF WAUKESHA ORDAINS that the acquisition exhibit marked "ACQUISITION EXHIBIT, T MERTON, CTH EF (HARTLING ROAD) BRIDGE OVER BARK RIVER (B-67-210) R/W PROJECT NUMBER 2756-05-71" on file in the County Clerk's Office is adopted by reference under the authority granted by Section 83.08 and Chapter 32 of the Wisconsin Statutes.

BE IT FURTHER ORDAINED that County Trunk Highway EF in the Town of Merton is hereby changed or relocated from a point that is known as Station 41+42.00 of the CTH EF Reference Line for Project 2756-05-71, located 35.13 feet north and 855.72 feet west of the center one-quarter corner of Section 23, Township 8 North, Range 18 East, in the Town of Merton, Waukesha County, State of Wisconsin, said point being the BEGINNING OF THIS RELOCATION ORDER; thence East 0.07 miles or 368.56 feet to a point, known as Station 45+10.56 of the CTH EF Reference Line for Project 2756-05-71, located 35.13 feet north and 487.17 feet west of the center one-quarter corner of Section 23, Township 8 North, Range 18 East, in the Town of Merton, Waukesha County, State of Wisconsin, said point being the END OF THIS RELOCATION ORDER, requires certain relocation or changes and the acquisition of certain rights of way as shown on the acquisition exhibit marked "ACQUISITION EXHIBIT, T MERTON, CTH EF (HARTLING ROAD) BRIDGE OVER BARK RIVER (B-67-210) R/W PROJECT NUMBER 2756-05-71".

IT IS FURTHER ORDAINED that the County shall acquire those rights of way and other interests as shown on the acquisition exhibit marked "ACQUISITION EXHIBIT, T MERTON, CTH EF (HARTLING ROAD) BRIDGE OVER BARK RIVER (B-67-210) R/W PROJECT NUMBER 2756-05-71".

DPW LAYING OUT, RELOCATION & IMPROVEMENT OF CTH EF (HARTLING ROAD) BRIDGE OVER
BARK RIVER (B-67-210), PROJECT ID 2756-05-71

Presented by:
Public Works Committee


Keith Hammitt, Chair



James Batzko


Robert L. Kolb


Chris Mommaerts


Thomas J. Schellinger


Steve Styza


Terry Thieme

The foregoing legislation adopted by the County Board of Supervisors of Waukesha County, Wisconsin, was presented to the County Executive on:

Date: 7/29/2024, 
Margaret Waitman, County Clerk

The foregoing legislation adopted by the County Board of Supervisors of Waukesha County, Wisconsin, is hereby:

Approved: X

Vetoed: _____

Date: 7/29/24, 
Paul Farrow, County Executive

NOTES:

THIS EXHIBIT IS A GRAPHIC REPRESENTATION AND IS FOR REFERENCE PURPOSES ONLY. REFER TO THE CONVEYANCE DOCUMENT FOR PARCEL RELATED DETAILS.

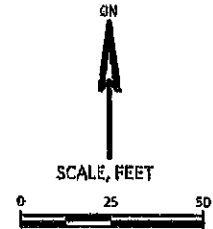
COORDINATES AND BEARINGS ON THIS EXHIBIT ARE REFERENCED TO WISCONSIN COORDINATE REFERENCE SYSTEM COORDINATES (WISCRS), WAUKESHA COUNTY, NAD83(2011), IN U.S. SURVEY FEET. VALUES ARE GRID COORDINATES, GRID BEARINGS, AND GRID DISTANCES. GRID DISTANCES MAY BE USED AS GROUND DISTANCES.

THE PURPOSE FOR ALL TLE'S IS GRADING, UNLESS OTHERWISE NOTED.

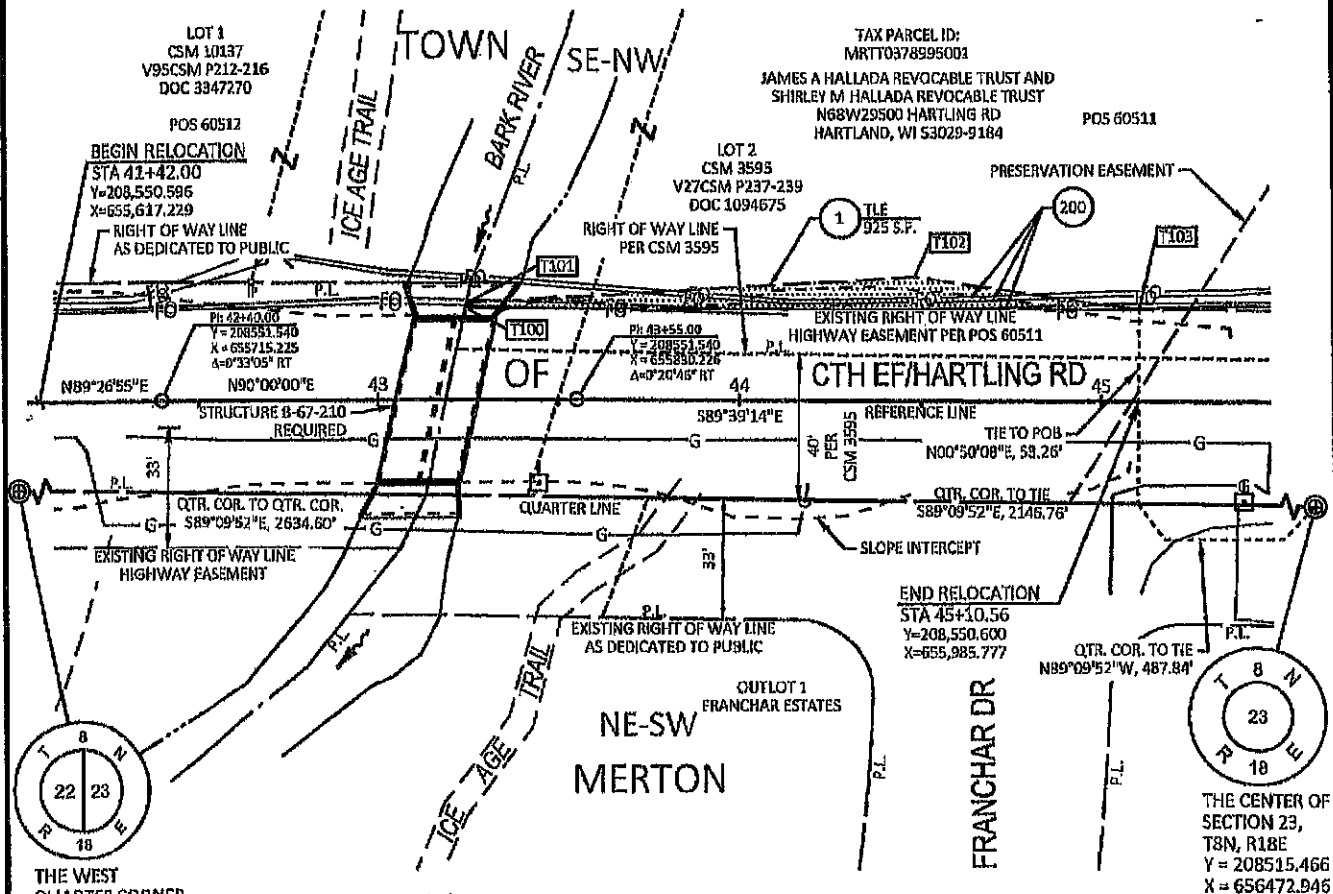
R/W PROJECT NUMBER: 2756-05-71 EXHIBIT NUMBER: 4.01

ACQUISITION EXHIBIT
T MERTON, CTH EF (HARTLING ROAD)
BRIDGE OVER BARK RIVER (B-67-210)
CTH EF WAUKESHA COUNTY

THE SOUTHEAST 1/4 OF THE NORTHWEST 1/4, SECTION 23, TOWN 8 NORTH,
RANGE 18 EAST, IN THE TOWN OF MERTON, WAUKESHA COUNTY, WISCONSIN.



4



THE WEST QUARTER-CORNER OF SECTION 8, T8N, R18E
Y = 208553.884
X = 653888.627

TILE COURSE TABLE		
COURSE	BEARING	DISTANCE
105-100	N89° 42' 18" W	186.71'
100-101	N12° 15' 33" E	1.31'
101-102	N86° 42' 31" E	124.34'
102-103	S81° 26' 07" E	63.00'

TILE STATION & OFFSET TABLE		
POINT	STATION	OFFSET
T100	43+24.00	25.25' LT
T101	43+24.28	26.54' LY
T102	44+48.21	34.24' LT
T103	45+10.56	25.29' LT

SCHEDULE OF LANDS & INTERESTS REQUIRED

OWNERS NAMES ARE SHOWN FOR REFERENCE PURPOSES ONLY AND ARE SUBJECT TO CHANGE PRIOR TO THE TRANSFER OF LAND INTERESTS TO THE COUNTY.

PARCEL NUMBER	OWNER(S)	INTEREST REQUIRED	TILE S.F.
1	JAMES A HALLADA REVOCABLE TRUST AND SHIRLEY M HALLADA REVOCABLE TRUST	TLE	925

UTILITY INTERESTS REQUIRED

UTILITY NUMBER	UTILITY OWNER(S)	INTEREST REQUIRED
200	AT&T	TEMPORARY RELEASE OF RIGHTS

200 AT&T NO RECORDED EASEMENT - PARCEL 1

THIS MAP IS APPROVED FOR WAUKESHA COUNTY.

SIGNATURE: *Brett Wallace* DATE: 6/25/2024
PRINT NAME: Brett Wallace

VOTE RESULTS

24 YES 0 NO 0 ABSTAIN 1 ABSENT

Ordinance 179-O-028

Ordinance 179-O-028: Laying Out, Relocation and Improvement of County Trunk Highway EF (Hartling Road), Bridge Over Bark River (B-67-210) Project 2756-05-71

 **Passed By Majority Vote**

D1 - Styza	AYE	D10 - Thieme	AYE	D19 - Enriquez	AYE
D2 - Euclide	AYE	D11 - Howard	AYE	D20 - Schellinger	AYE
D3 - Morris	S AYE	D12 - Wolff	AYE	D21 - Gaughan	AYE
D4 - Batzko	AYE	D13 - Leisemann	AYE	D22 - Szpara	AYE
D5 - Grant	ABSENT	D14 - Mommaerts	AYE	D23 - Hammitt	M AYE
D6 - Walz	AYE	D15 - Kolb	AYE	D24 - Bangs	AYE
D7 - LaFontain	AYE	D16 - Crowley	AYE	D25 - Johnson	AYE
D8 - Koremenos	AYE	D17 - Meier	AYE		
D9 - Heinrich	AYE	D18 - Nelson	AYE		

4th Meeting, 179th Year of the County Board of Supervisors - July 23 2024 07:40:35 PM

July 23, 2024

