

Enrolled Ordinance 171-092

APPROVE NEW PARKING REGULATION FOR COUNTY TRUNK HIGHWAY DR
IN THE VILLAGE OF SUMMIT AND CITY OF OCONOMOWOC

WHEREAS, the parking, standing and stopping of vehicles along county trunk highways can have a detrimental effect upon highway capacity and safety, and

WHEREAS, this prohibited parking area provides safe visibility of traffic conditions for motorists, and

WHEREAS, Section 349.13 of the Wisconsin Statutes provides that local authorities may regulate the parking standing and stopping of vehicles along such highways.


THE COUNTY BOARD OF SUPERVISORS OF THE COUNTY OF WAUKESHA ORDAINS the following parking regulation shall be in effect upon placement of proper signs: County Trunk Highway DR – Both sides of County Trunk Highway DR from a point 850 feet west of North Dousman Road to North Dousman Road in the Village of Summit and North Dousman Road 2600 feet easterly to Summit Avenue (STH 67) in the City of Oconomowoc – NO PARKING ANYTIME.

BE IT FURTHER ORDAINED that this ordinance rescinds all other previous parking regulations for the above-described portion of the County Trunk Highway System.


APPROVE NEW PARKING REGULATION FOR COUNTY TRUNK HIGHWAY DR
IN THE VILLAGE OF SUMMIT AND CITY OF OCONOMOWOC

Presented by:
Public Works Committee


David W. Swan, Chair



Keith Hammitt


Darlene M. Johnson



Richard Morris


Thomas J. Schellinger


Steve Whittow


Chuck Wood

The foregoing legislation adopted by the County Board of Supervisors of Waukesha County, Wisconsin, was presented to the County Executive on:

Date: 4/25/17, 
Kathleen Novack, County Clerk

The foregoing legislation adopted by the County Board of Supervisors of Waukesha County, Wisconsin, is hereby:

Approved: X
Vetoed: _____

Date: 5/4/17, 
Paul Farrow, County Executive



LAND INFORMATION SYSTEMS DIVISION

CTH DR (Delafield Road) -- Proposed NO PARKING ZONE



0 287.44 Feet



Printed: 3/31/2017

Legend & Notes

Sign mounted on steel post:

- Proposed**
- Existing**

Notes

Referred to: 04/06/17


File Number: 1710-093

Referred to: PW 2

Eastbound CTH DR at west end of Roundy's (west Blue Ribbon Circle signal) – posted at 45 MPH



Westbound CTH DR at east end of Roundy's (immediately west of STH 67)



D1 - Kolb	AYE	D14 - Wood	AYE
D2 - Zimmermann	(2) AYE	D15 - Mitchell	AYE
D3 - Morris	AYE	D16 - Crowley	AYE
D4 - Batzko	AYE	D17 - Paulson	AYE
D5 - Dondlinger	AYE	D18 - Nelson	AYE
D6 - Walz	NAY	D19 - Cummings	NAY
D7 - Grant	AYE	D20 - Schellinger	AYE
D8 - Michalski	AYE	D21 - Zaborowski	NAY
D9 - Heinrich	AYE	D22 - Wysocki	AYE
D10 - Swan	(M) AYE	D23 - Hammitt	AYE
D11 - Howard	AYE	D24 - Whittow	AYE
D12 - Wolff	AYE	D25 - Johnson	AYE
D13 - Decker	AYE		

171-0-093

Passed (22 Y - 3 N - 0 Absent)

Majority Vote

