

Enrolled Ordinance 172-04

LAYING OUT, RELOCATION AND IMPROVEMENT OF COUNTY TRUNK
HIGHWAY KF AND COUNTY TRUNK HIGHWAY JK WAUKESHA COUNTY
PROJECT I.D. 2762-00-00

WHEREAS, the County Board of Supervisors of Waukesha County finds that the proper improvement in maintenance of County Trunk Highway KF and County Trunk Highway JK in the City of Pewaukee and the Town of Lisbon from a point that is 171.79 feet South of and 1,159.62 feet East of the South one-quarter corner of Section 32, Town 8 North, Range 19 East in the City of Pewaukee, Waukesha County, State of Wisconsin to a point that is 955.09 feet North of and 706.26 feet East of the South one-quarter corner of Section 32, Town 8 North, Range 19 East, Town of Lisbon, Waukesha County, State of Wisconsin requires certain relocation or changes and the acquisition of certain rights of way as shown on the plat marked "Plat of Right of Way Required for C.T.H. KF & C.T.H. JK, Project ID 2762-00-00, Intersection Improvements."

THE COUNTY BOARD OF SUPERVISORS OF THE COUNTY OF WAUKESHA DOES ORDAIN that the plat marked "Plat of Right of Way Required for C.T.H. KF & C.T.H. JK, Project ID 2762-00-00, Intersection Improvements" on file in the County Clerk's office is adopted by reference under the authority granted by Section 83.08 and Chapter 32 of the Wisconsin Statutes.

IT IS FURTHER ORDAINED that County Trunk Highway KF and County Trunk Highway JK is hereby changed or relocated in the City of Pewaukee and the Town of Lisbon from a point that is 171.79 feet South of and 1,159.62 feet East of the South one-quarter corner of Section 32, Town 8 North, Range 19 East in the City of Pewaukee, Waukesha County, State of Wisconsin to a point that is 955.09 feet North of and 706.26 feet East of the South one-quarter corner of Section 32, Town 8 North, Range 19 East, Town of Lisbon, Waukesha County, State of Wisconsin in accordance with the plat marked "Plat of Right of Way Required for C.T.H. KF & C.T.H. JK, Project ID 2762-00-00, Intersection Improvements."

IT IS FURTHER ORDAINED that the County shall acquire those rights of way and other interests as shown on the plat marked "Plat of Right of Way Required for C.T.H. KF & C.T.H. JK, Project ID 2762-00-00, Intersection Improvements."

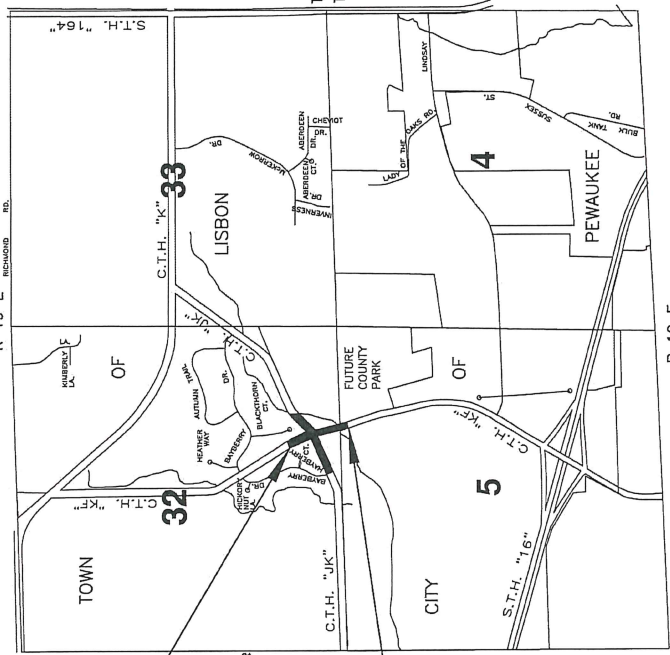
R/W PROJECT NUMBER
2762-00-00

SHEET NUMBER
4.1

TOTAL SHEETS
4

PLAT OF RIGHT OF WAY REQUIRED FOR
C.T.H. "KF" & C.T.H. "JK"
INTERSECTION IMPROVEMENTS
C.T.H. "KF" & C.T.H. "JK"

CONSTRUCTION PROJECT NUMBER
2762-00-70



ORIGINAL PLAT PREPARED BY
WAUKESHA COUNTY D.P.W.
515 W. MORELAND BLVD. RM 220
WAUKESHA, WI 53188

APPROVED FOR
WAUKESHA COUNTY
DEPARTMENT OF PUBLIC WORKS

DATE: 4-24-17
Signature: T. Mayer (Signature)

DATE: 4-24-17
Signature: Allison Bush (Signature)

DATE: 4-24-17
Signature: [Signature] (Signature)

REVISION DATE

STATE OF WISCONSIN
DEPARTMENT OF TRANSPORTATION
APPROVED FOR THE DEPARTMENT
DATE: N/A (Signature)

- CONVENTIONAL SYMBOLS**
- R/W MONUMENT
 - NON-MONUMENTED
 - R/W POINT
 - FOUND IRON PIN
 - VALVE (GAS, WATER, ETC.)
 - SIGN
 - OFF-PREMISE TRANSMISSION
 - CONCRETE
 - NON-CONCRETE
 - ELECTRIC POLE
 - FEDESTAL (LABEL TYPE)
 - ACCESS CONTROLLED BY ACQUISITION
 - NO ACCESS (BY STATUTORY AUTHORITY)
 - ACCESS RESTRICTED (BY PREVIOUS PROJECT OR CONTROL)
 - PARCEL NUMBER
 - UTILITY NUMBER

- CONVENTIONAL ABBREVIATIONS**
- AR ACCESS RIGHTS
 - AC AHEAD
 - AH ALUMINUM
 - AL ALUMINUM
 - ET AL
 - BLK BLOCK
 - C/L CENTERLINE
 - CSM CERTIFIED SURVEY MAP
 - CONC CONCRETE
 - CHD COUNTY HIGHWAY
 - DIST DISTANCE
 - COR CORNER
 - DOC DOCUMENT
 - EASE EASEMENT
 - CV GAS VALVE
 - GN GRID NORTH
 - HE HIGHWAY EASEMENT
 - ID IDENTIFICATION
 - CONTRACT CONTRACT
 - LT LEFT
 - MON MONUMENT
 - NGS NATIONAL GEODETIC SURVEY
 - NO NUMBER
 - DL DRAINAGE LOT
 - PLD PLANNED
 - PT POINT OF TANGENCY
 - PLE PERMANENT LIMITED EASEMENT
 - PGB POINT OF BEGINNING
 - PC POINT OF CURVATURE

- END RELOCATION ORDER**
PROJECT I.D. 2762-00-00
STA. 111+70.00
Y = 195,057.465
995.09 FEET NORTH OF AND 706.26 FEET EAST OF THE SOUTH & CORNER OF SEC. 32, T. 8N, R. 19E.
- BEGIN RELOCATION ORDER**
PROJECT I.D. 2762-00-00
STA. 99+50.00
Y = 196,184.343
X = 672,443.887
171.79 FEET SOUTH OF AND 1159.62 FEET EAST OF THE SOUTH & CORNER OF SEC. 32, T. 8N, R. 19E.

- CONVENTIONAL UTILITY SYMBOLS**
- WATER
 - GAS
 - TELEPHONE
 - ELECTRIC
 - CABLE TELEVISION
 - STORM SEWER
 - TRANSMISSION LINES
 - STORM SEWER

CURVE DATA

- LONG CHORD BEARING
- LCB LONG CHORD BEARING
- R RADIUS
- D DEGREE OF CURVE
- DELTA ANGLE OF CURVE OR DELTA
- T TANGENT
- L LENGTH OF CURVE
- DA DIRECTION AHEAD
- DB DIRECTION BACK

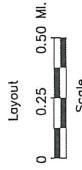
NOTES

HORIZONTAL POSITIONS SHOWN ON THIS PLAN ARE WISCONSIN COUNTY COORDINATES, WAUKESHA COUNTY, NAD83 (2011), IN U.S. SURVEY FEET. VALUES ARE GRID COORDINATES, GRID BEARINGS, AND GRID DISTANCES. GRID DISTANCES MAY BE USED AS GROUND DISTANCES.

RIGHT OF WAY BOUNDARIES ARE DEFINED WITH COURSES OF THE PERIMETER OF THE HIGHWAY LANDS REFERENCED TO THE U.S. PUBLIC LAND SURVEY OR OTHER SURVEYS OF PUBLIC RECORD.

THE EXISTING HIGHWAY RIGHT OF WAY SHOWN HEREON IS BASED ON EXISTING CERTIFIED SURVEY MAPS, SUBDIVISION PLATS, AND OTHER SURVEYS OF PUBLIC RECORD.


DIMENSIONS TO THE NEW RIGHT OF WAY IS MEASURED ALONG AND PERPENDICULAR TO THE CENTERLINE OF CONSTRUCTION.





TOTAL NET LENGTH OF CENTERLINE = 0.2311 MI. (RURAL)


LAYING OUT, RELOCATION AND IMPROVEMENT OF COUNTY
TRUNK HIGHWAY KF AND COUNTY TRUNK HIGHWAY JK
WAUKESHA COUNTY PROJECT I.D. 2762-00-00


Presented by:
Public Works Committee


David W. Swan, Chair



Keith Hammitt


Darlene M. Johnson


Richard Morris


Thomas J. Schellinger


Steve Whittow


Chuck Wood

The foregoing legislation adopted by the County Board of Supervisors of Waukesha County, Wisconsin, was presented to the County Executive on:

Date: _____, 
Kathleen Novack, County Clerk

The foregoing legislation adopted by the County Board of Supervisors of Waukesha County, Wisconsin, is hereby:

Approved: X
Vetoed: _____

Date: 5/30/17 , 
Paul Farrow, County Executive

D1 - Kolb	AYE		
D2 - Zimmermann	AYE		
D3 - Morris	AYE		
D4 - Batzko	AYE		
D5 - Dondlinger	AYE		
D6 - Walz	AYE		
D7 - Grant	AYE		
D8 - Michalski	AYE		
D9 - Heinrich	AYE		
D10 - Swan	(M) AYE		
D11 - Howard	AYE		
D12 - Wolff	AYE		
D13 - Decker	AYE		
		D14 - Wood	AYE
		D15 - Mitchell	Notified
		D16 - Crowley	AYE
		D17 - Paulson	AYE
		D18 - Nelson	AYE
		D19 - Cummings	AYE
		D20 - Schellinger	AYE
		D21 - Zaborowski	AYE
		D22 - Wysocki	AYE
		D23 - Hammitt	(2) AYE
		D24 - Whittow	AYE
		D25 - Johnson	AYE

172-0-004

Passed (24 Y - 0 N - 1 Absent)

Majority Vote

