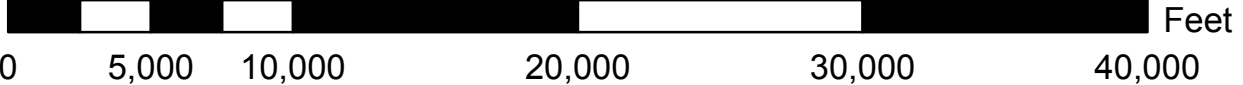



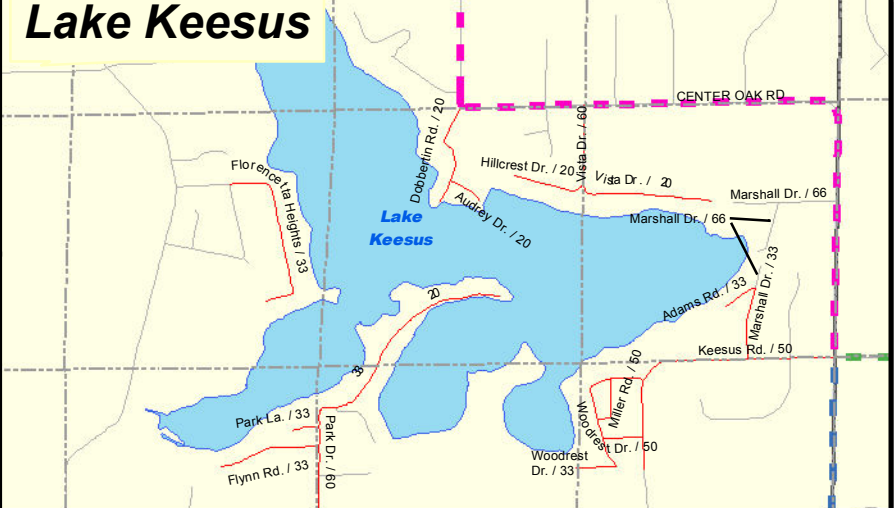
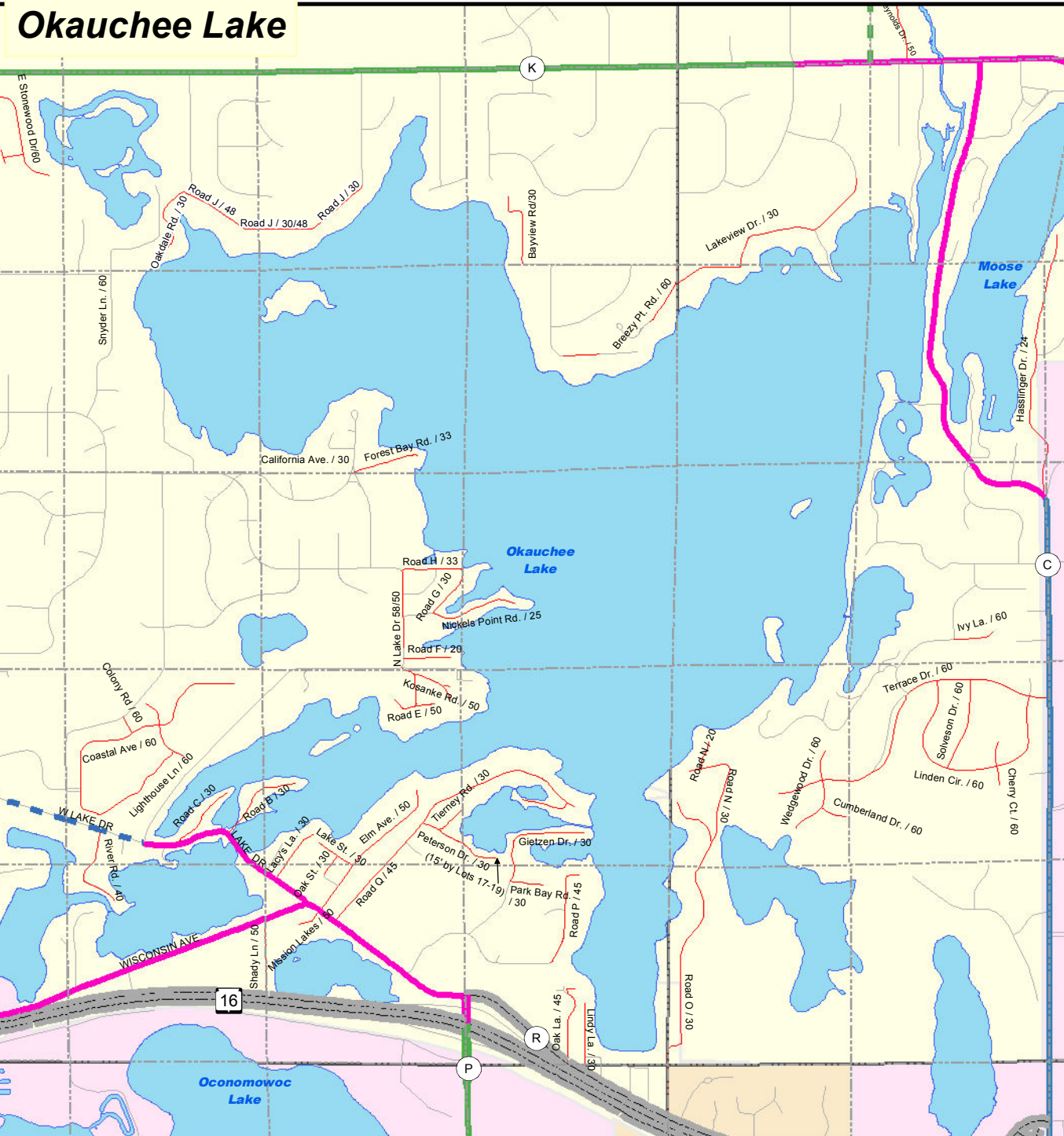
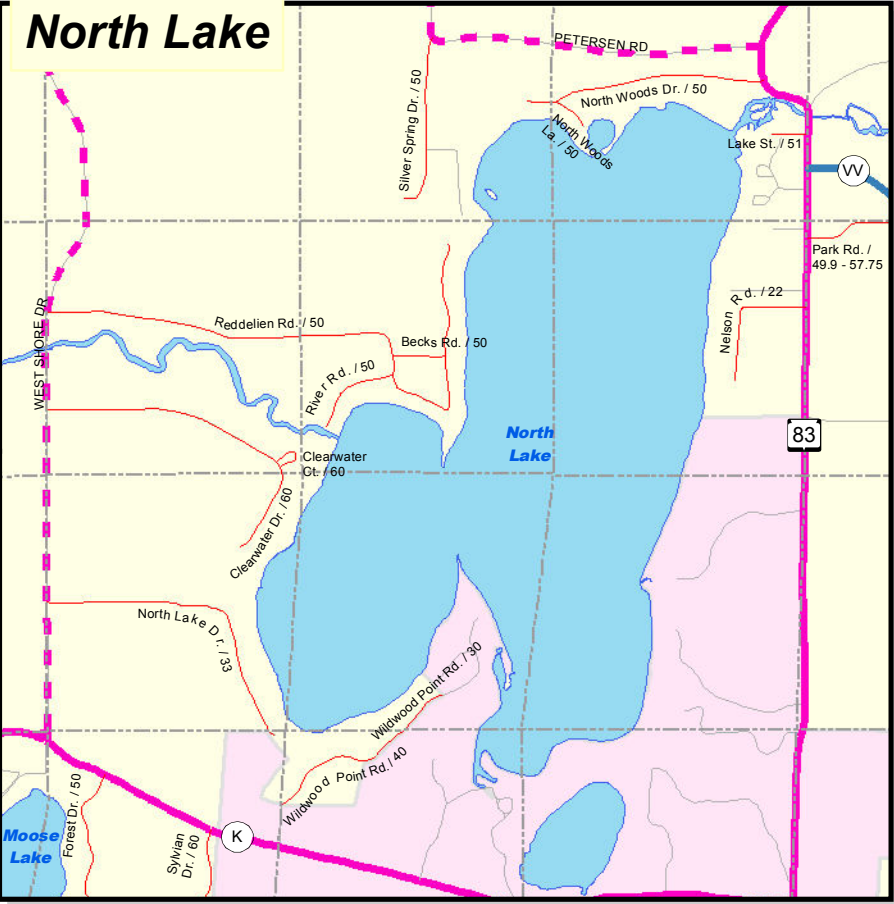
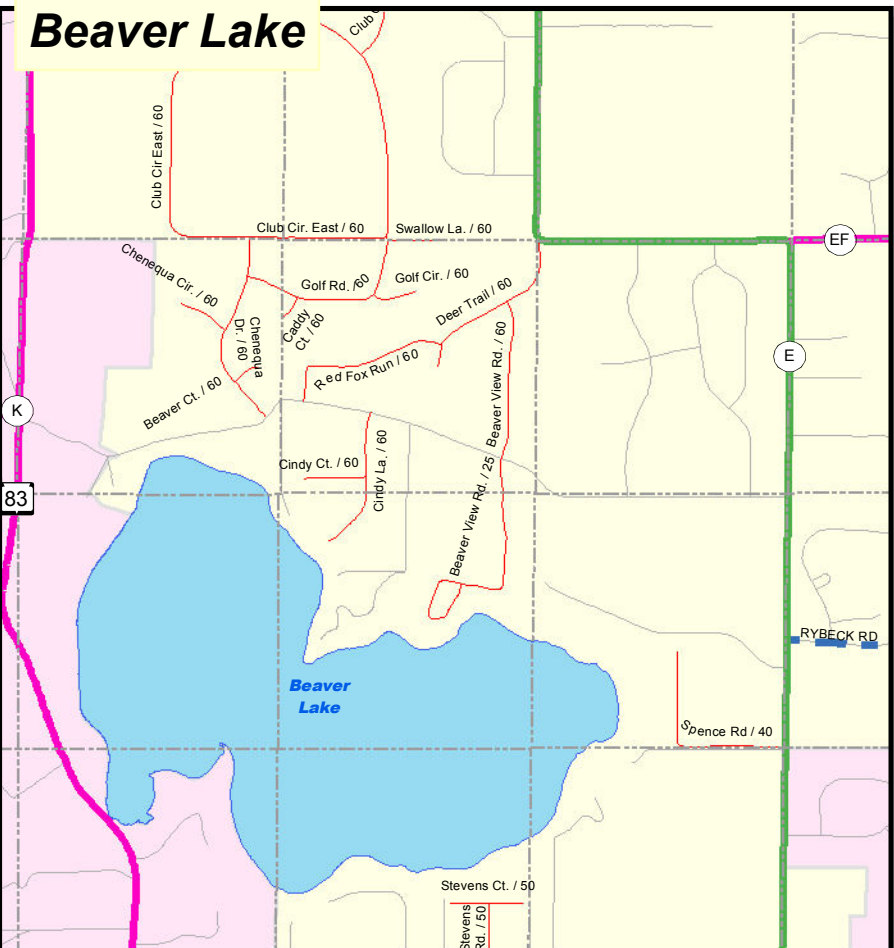
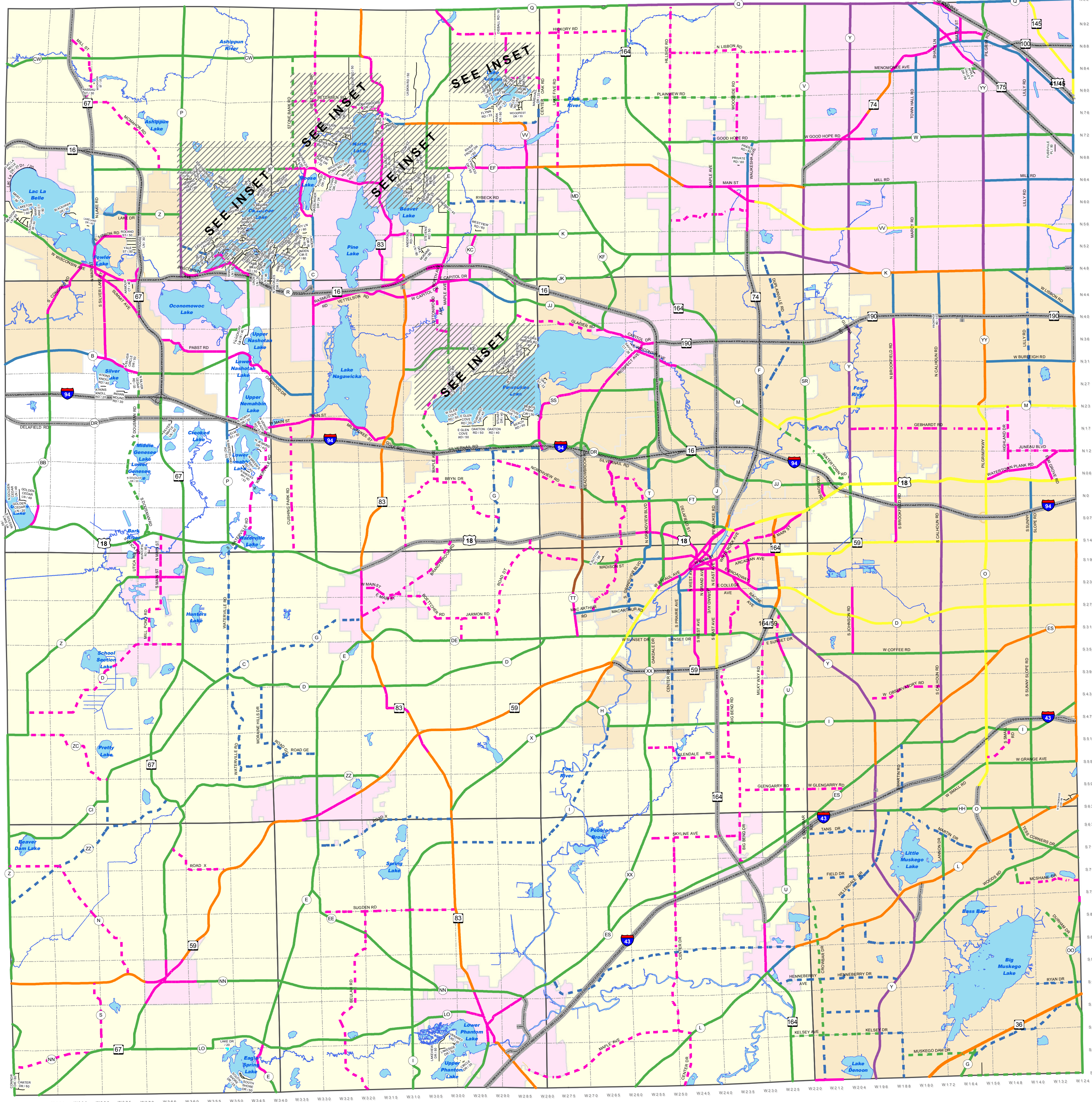
ESTABLISHED STREET AND HIGHWAY WIDTH MAP WAUKESHA COUNTY, WISCONSIN (PURSUANT TO SECTION 80.64 WISCONSIN STATUTES)

LEGEND

Arterial	Collector	Other
60/66 Foot Planned Width	60/66 Foot Planned Width	Right-of-Way Established by Purchase
80 Foot Planned Width	80 Foot Planned Width	New or Relocated Facility
100 Foot Planned Width	100 Foot Planned Width	Non-Arterial Local Road
110 Foot Planned Width		Non-Arterial Private Road
120 Foot Planned Width		
130 Foot Planned Width		
200 Foot Planned Width		



Adopted by the Waukesha County Board of Supervisors: June 18, 1954 Comprehensive revision adopted: October 6, 1977
 * Roadway widths of roads along community boundaries are intended to be split equally between communities.
 * All non-arterial local roads have a planned width of 60 feet in incorporated areas and 66 feet in unincorporated areas unless noted.



Prepared by the Waukesha County Department of Parks and Land Use June 2003
 Amended: 10/26/78, 6/9/92, 6/10/03, 12/16/05, 2/23/06, 07/05/06, 12/13/06,
 3/5/08, 7/29/08, 03/26/09, 07/16/09, 10/23/09, 05/20/10, 12/13/10, 3/9/11, 9/27/11